

PROJECT 10073 RECORD

1. DATE - TIME GROUP 20 Sep 67 21/0430Z	2. LOCATION Tipp City, Ohio 1
3. SOURCE Civilian	10. CONCLUSION Probable (AIRCRAFT)
4. NUMBER OF OBJECTS 1	
5. LENGTH OF OBSERVATION 10-15 minutes	11. BRIEF SUMMARY AND ANALYSIS Observer stated that the object appeared to be a light. Object brightness was compared to that of a star. It appeared to be slightly brighter than a star. Edges of the object appeared to be like those of a bright star. Object had no distinct sound of its own. Color: red and white lights.
6. TYPE OF OBSERVATION Ground Visual	
7. COURSE N - S	
8. PHOTOS <input type="checkbox"/> Yes <input checked="" type="checkbox"/> No	
9. PHYSICAL EVIDENCE <input type="checkbox"/> Yes <input checked="" type="checkbox"/> No	

FORM
FTD SEP 63 0-329 (TDE) Previous editions of this form may be used.

30. Have you ever seen this, or a similar object before. If so give date or dates and location.

No

31. Was anyone else with you at the time you saw the object? (Circle One)

Yes

No

31.1 IF you answered YES, did they see the object too? (Circle One)

Yes

No

31.2 Please list their names and addresses:

[Redacted names and addresses]

Tipp City, Ohio

32. Please give the following information about yourself:

NAME [Redacted] [Redacted] [Redacted]
 Last Name First Name Middle Name

ADDRESS [Redacted] Tipp City [Redacted] Ohio
 Street City Zone State

TELEPHONE NUMBER [Redacted] AGE 17 SEX Male

Indicate any additional information about yourself, including any special experience, which might be pertinent.

33. When and to whom did you report that you had seen the object?

20 9 67
Day Month Year

attempted to report to
the Tipp police. then
called the county
sheriff.

34. Date you completed this questionnaire:

29
Day

9
Month

67
Year

35. Information which you feel pertinent and which is not adequately covered in the specific points of the questionnaire or a narrative explanation of your sighting.

After we reported the sighting, several reliable sources reported seeing something unusual but never reported it the night of the sighting for fear of being ridiculed.

The only thing I want you men to believe is, we did see something that neither Isrey nor I are familiar with.

If you ever find out what that thing was, I would be thankful if you somehow let us know so we can stop wandering.

MEMO FOR THE RECORD: SIGHTING 20 Sep 67

Mr. [REDACTED] of Tipp City called and wanted to know if we had any UFO reports from last night. His boy and a neighbor, 17 years old, saw a UFO land on the highway last night. They had called the Miami County Sheriff. ^{G-REG SAID THIS -} The object was tear drop with three white light and a tail with one red light. In the air the object looked about the size of a thumb. ^{light} When it was on the ground on Rt 25-A it covered the road. There was no other traffic on the road. Object was on the road for about one minute. Turned the cycle around and by the time turned it around the object was gone. About 1/4 mile from object. It looked like it was on the ground but the light looked real high and then it looked like ^{it} was coming toward them. They first saw the object in the air. It came over us (the witness) and stood and then looked like it zig-zagged then went in the field. It was in the middle of the road glowing. About 1/2 mile from the object. First saw the object at 2315 about ten minutes later it landed. It did take off. There was nothing on the road after it left. There were telephone lines in the area. The UFO was lower than the lines. When the witnesses turned around to go back and see the object it was gone. They couldn't see it disappear because they thought their motorcycles were going to wreck when they turned around. They turned around at the intersection of 571 and 25A. The cornfield was on the right. They were on 25A south towards Vandala. The object hooped and went on. Couldn't estimate the height and there was no noise. When the object came towards the witnesses it was fast. Went after object and almost turned over on cycle. Witnesses were:

[REDACTED], Tipp City phone [REDACTED]

[REDACTED], Tipp City, phone [REDACTED]

Since the information that the witnesses ^{presented} was confusing and the witness Henshall continued to explain his observation at a fast pace that couldn't always be readily understood Lt Mara ^{would} informed them that we either contact them this afternoon, 21 Sep or sometime tomorrow since both witnesses said they would be at the [REDACTED] number.

POINTS OF INTEREST

- 1 Another witness who was looking at the sky at the time of the sighting reported nothing unusual.
 - 2 No other reports received at this office.
 - 3 Two aircraft were landing and one taking off between 11:18 and 11:30. They flew right over Tipp City and none reported any unusual activity.
 - 4 No other reports called in to the Sheriff.
 - 5 No reports from motorists on rt. 75
- There was no evidence of the object landing on the field.
- 6 no radiation
 - 7 The lights appeared to be connected.

0315 hrs Z 21 Sept 67
02 11:15 pm hrs EDT 20 Sept 67

Summary of the Tippa City Sighting

On 20 Sept. 1967 [redacted] and [redacted] had gone to visit a friend who lived on Floral Drive. The friend was not home, but as they started to leave they saw what they thought to be a UFO in the west-south west. The time was about 11:15 pm EDT. The boys saw four lights; a red light, behind which were three white lights, slightly to one side. The object came from the WSW, made a right turn and started south. When it passed over the boys it appeared to hover for about 20 sec. It appeared to hover for about 20 sec. It then continued south and the boys lost sight of it in a low cloud.

When the boys first saw the object they stopped their motorcycle and watched. Then one boy got off the cycle, took a chrome crash helmet and tried to flash light at the object. When the object disappeared into the clouds, the boys got on their cycle and decided to see if they could catch it.

Mr. and Mrs. [redacted] ([redacted], Troy, Ohio [redacted]) heard the boys outside shouting that there was a UFO in the sky. Mrs. [redacted] turned on the porch light. Mr. [redacted] walked outside, but turned off the porch light as he stepped out the door. He walked about 20 feet down his side walk. He saw one boy get off the cycle and try to shine light in the sky with his helmet. Mr. [redacted] looked all around but could not see anything unusual. After a while the boys got on their cycle and drove away quite rapidly. As the cycle turned south on route 25A, Mr. [redacted] saw a slowly moving plane in the west heading north. As the boys drove south, they again saw a light zig-zagging toward the south. They thought that the object landed in a field about one half mile from the intersection of 571 and 25A on 25A. As they were driving, looking in the field, Mike Johnson saw something just above the road between one half and one quarter mi. from them. They slowed down and as the lights seemed to brighten, they became afraid. [redacted] turned the cycle around, in the process upset it. They remounted and started north. [redacted] looked back and saw the object as five lights illuminating a cornfield behind them. The lights appeared directly over the road and in a horizontal line: the two end lights being red and the three center lights were white. The boys raced the cycle to the junction of 571 and made a right turn and stopped at a service station. They then looked at the sky but could see nothing. They wanted someone to go back to the sight with them but no one would and the boys were too frightened to go themselves. The total time of the sighting was about 10-14 mins. [redacted] father reported the sighting to the Miami County Sheriff's Office that night and to The Aerial Phenom. Branch at Wright Patterson the next day.

SUMMARY CONT.

We called the Miami County Sheriff and he gave us a copy of the report as he received it.

We contacted the control tower at Vandallia . Mr. Shumaker, a controller, looked in the log. and found no comments about any thing unusual. Neither were there any UFO reports called in to the tower on that night. He also found that there were three aircraft in the area at the time of the sighting. At approx. 1119 pm a DC-9 make its approach from the north. At 1126pm a Twin Otter left Vandalia heading NW then N. At 1129 toll30pm an American 727 came ~~down~~
~~down~~
~~down~~

From the south and made its approach east of Tapp City. The two inbound craft would have been at about 1200 ft altitude and probably had their landing light on. The Twin Otter would have been between 1200 and 300 ft. and probably did not have landing lights on. Mr. Ray, the controller on duty at the time of the sighting was telephoned and he said that none of the aircraft reported anything unusual and that he had not seen any thing unusual.

There was no evidence that any landing occurred, either in the field or on the road. Geiger counter readings showed no increase in radiation in this area as compared with other areas (office, etc.)

MEMO FOR THE RECORD

2200hrs. 21 Sept. 1967

at Vandavia.

Called Mr. Ray the controller^A on duty at the time of the sighting. He said that no pilots had reported any thing unusual and that he had seen nothing unusual himself.

MEMO FOR THE RECORD

SUBJECT: UFO Observation and landing, 20 Sep 67, Tipp City, Ohio

Lt Marano spoke with the Sheriff of Miami County. He asked the Sheriff whether they had UFO sighting for last night the 20th of September. He said that the only one they had was from Henshall where two boys had seen a flying saucer. A deputy went down to the area and couldn't find anything. Deputy Adkens had taken the report. The Sheriff said he would send Lt Marano a copy of their report. They reported going North on 25-A when the flying saucer hovered over them until they went to the intersection of route 571 and 25-A. The object was large rectangular when it came down ^{as a falling leaf} White glaring light blinded them.

Lt Marano spoke with Mr. Shumaker of the Dayton ^(Vandalia) Tower. He had ^{an} ~~two~~ aircraft at 1118 or 1119 pm 20 Sep a DC-9 approach did come slightly East of Tipp City. ~~The~~ DC-9 came from the North making its approach slightly East of Tipp City. An American 727 came from the south and made its approach slightly East of Tipp City at approximately 1129-1130 pm. A Twin Otter DHC6 left Vandalia at 1126 pm going NW then North. Probably would have been between 1200 and 3000 ft alt, slightly west of Tipp City. The other planes would have been at about 1200 ft altitude. They all had red beacons rotating, one on top and one on bottom. The outbound planes would have had condenser chargers on wing tips. The approaching planes would probably have had their landing lights already on or would have turned them on as approaching Tipp City. The Twin Otter would not have had his landing light normally on, however, if there were other aircraft in the area he may have flashed his lights. None of these aircraft reporting ~~sighting~~ sighting anything unusual. If they would have it would have been in the report.log.

TYPE OF COMPLAINT

MIAMI COUNTY
SHERIFF'S DEPARTMENT
Troy, Ohio

Case Number

Flying Object

RECEIVED	TIME:	RECEIVED BY DEPUTY
DATE Sept. 21 19 67	12:13 A M.	Adkins

INVESTIGATED BY:

NAME OF COMPLAINANT:

PHONE NUMBER:

Russell Handshaw

667-3565

ADDRESS:

202 N 6th St. Tipp City, Ohio

Auto	Make	Year	License No.	Removed To

Mr. [redacted] called to report that his son Greg and Mike Johnson were coming north on 25A, one mile south of St.R. 571. They saw a flying saucer land on the road behind them and it raised and hovered over them until they came to St.R 571. Then it disappeared but said the lights were so bright that it blinded them.

Large rectangular object and fell like a leaf from a tree.
White glaring light ----- One red light on left side of ship.

Please forward this report to :TDET SLASH UFO
WRIGHT PATTERSON
AIRFORCE BASE
DAYTON, OHIO 45400


Att. Lt. Marano

MEMO FOR THE RECORD

9 Oct. 1967


Nicholas Meslonick (works somewhere on base says he has additional information on both the 20 Sept. 1967 Tipp City Case and the March 67 Lebenon (Ohio) sightings. However he would not reveal this info. to the case officer unless Gen. Gerrity and Gen. Goldsworthy were present. We were unable to meet these conditions so he left.

Case includes (3) three $3\frac{1}{4}'' \times 4\frac{1}{4}''$
photographs.




From position of boys looking southward
on 25th toward object

42



general area of UFO



general area of Ufo

UFO Was a Tailgater

21 Sept. 1967

TIPP CITY — The Miami county sheriff's office has another flying saucer report to add to its file.

Two youths said they were driving north on County Road 25A shortly after midnight when a flying saucer

landed on the highway behind them.

The unidentified flying object, according to the report, then raised off the ground and hovered behind the auto until it approached State Route 571 west of here.

TYPE OF COMPLAINT

MIAMI COUNTY
SHERIFF'S DEPARTMENT
Troy, Ohio

Case Number

Flying Object

RECEIVED	TIME:	RECEIVED BY DEPUTY
DATE Sept. 21 19 67	12:13 A M.	Adkins

INVESTIGATED BY:

NAME OF COMPLAINANT:

PHONE NUMBER:

ADDRESS:

Tipp City, Ohio

Auto	Make	Year	License No.	Removed To

Mr. [redacted] called to report that his son [redacted] and [redacted] were coming north on 25A, one mile south of St.R. 571. They saw a flying saucer land on the road behind them and it raised and hovered over them until they came to St.R 571. Then it disappeared but said the lights were so bright that it blinded them.


Large rectangular object and fell like a leaf from a tree.
White glaring light ----- One red light on left side of ship.

Please forward this report to :TDET SLASH UFO
WRIGHT PATTERSON
AIRFORCE BASE
DAYTON, OHIO 45400

Att. Lt. Marano

MIAMI COUNTY

Welcome to



MIAMI COUNTY, OHIO HIGHWAY MAP

Established	1807
Miami County Roads	445.26 Miles
Township Roads	245.41 Miles
State Roads	179.35 Miles
Total of all Roads	870.02 Miles

POPULATION OF INCORPORATED CITIES AND VILLAGES

(Alphabetical Arrangement) (1960 Official Census)


Miami County	72,901
Bradford	2,148 (Miami County)
Casstown	366
Covington	2,473
Fletcher	569
Laura	526
Ludlow Falls	273
Piqua	19,219
Pleasant Hill	1,060
Potsdam	282
Tipp City	4,267
Troy	13,685
West Milton	2,972

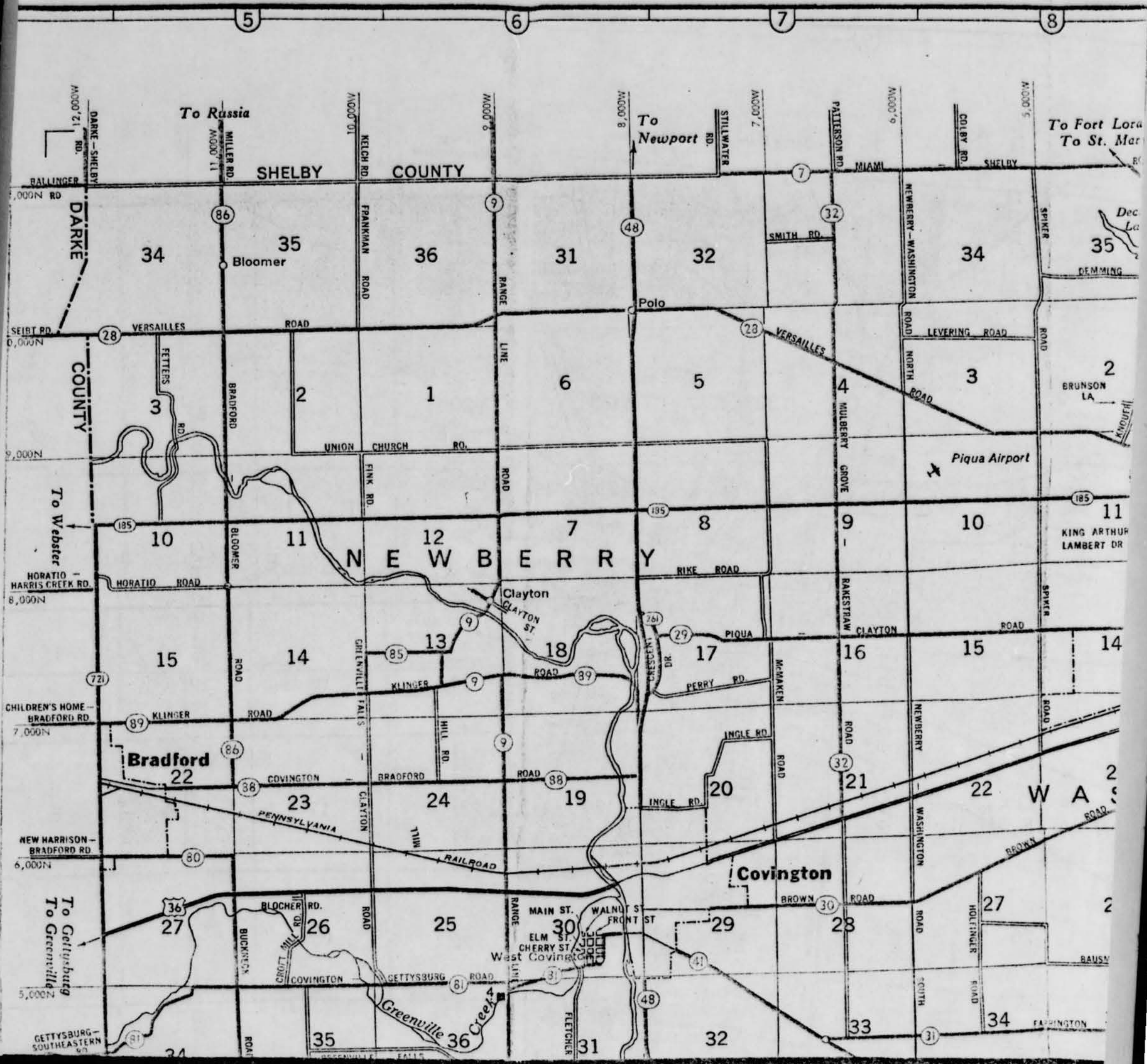
Arthur D. Haddad, County Engineer

Board of County Commissioners

Robert Clawson Luther Rike

Walter Goode





prob aircraft

20 Sept 67

20 Sept 67

Tipp City, Ohio

TDET/UFO (Maj Quintanilla/70916/mhs/4 Oct 67)

OCT 3 1967 21/0430z

UFO Observation, 20 Sep 67

[REDACTED]

Tipp City, Ohio 45371

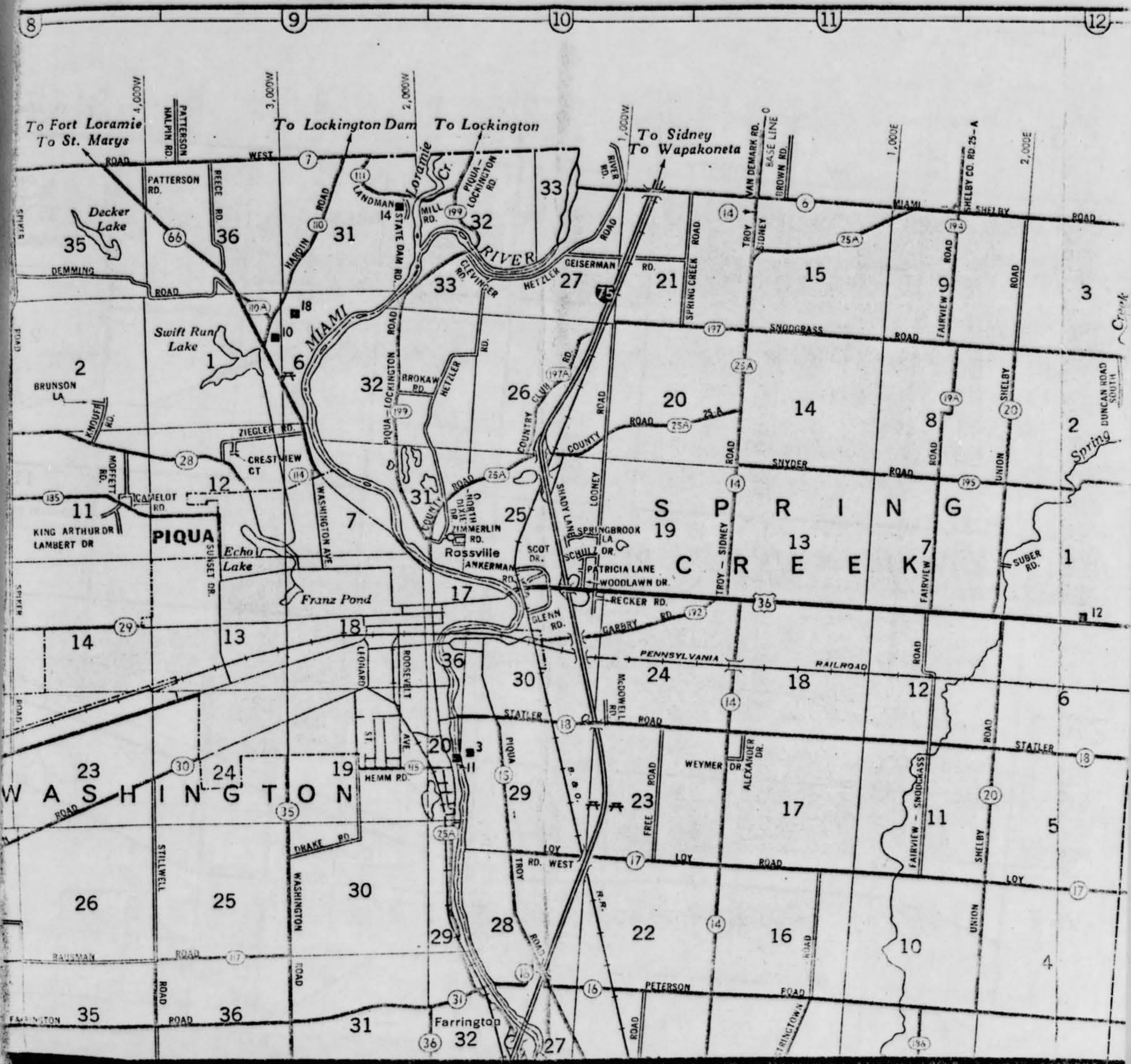
1. Reference your unidentified flying object (UFO) observation of 20 September 1967 near Tipp City, Ohio.
2. During the time of your sighting there were three airplanes that passed at low level, directly over the area in which you observed the UFO. Aircraft crew members reported seeing nothing unusual and no one at the control tower at Vandalia observed anything unusual.
3. 1st Lt Marley and 2nd Lt Marano interviewed one person who was outside at the time of your observation. This person proceeded to observe the sky at the same time that you and [REDACTED] were shouting that there was an UFO in the sky. The observer saw nothing out of the ordinary; he did see an airplane in the area.
4. The lighting arrangement which you and [REDACTED] described is similar to that of a conventional aircraft.
5. For the reasons stated above, we feel that you observed aircraft in their landing and take-off patterns. We are filing your report with the evaluation "Probable Aircraft."

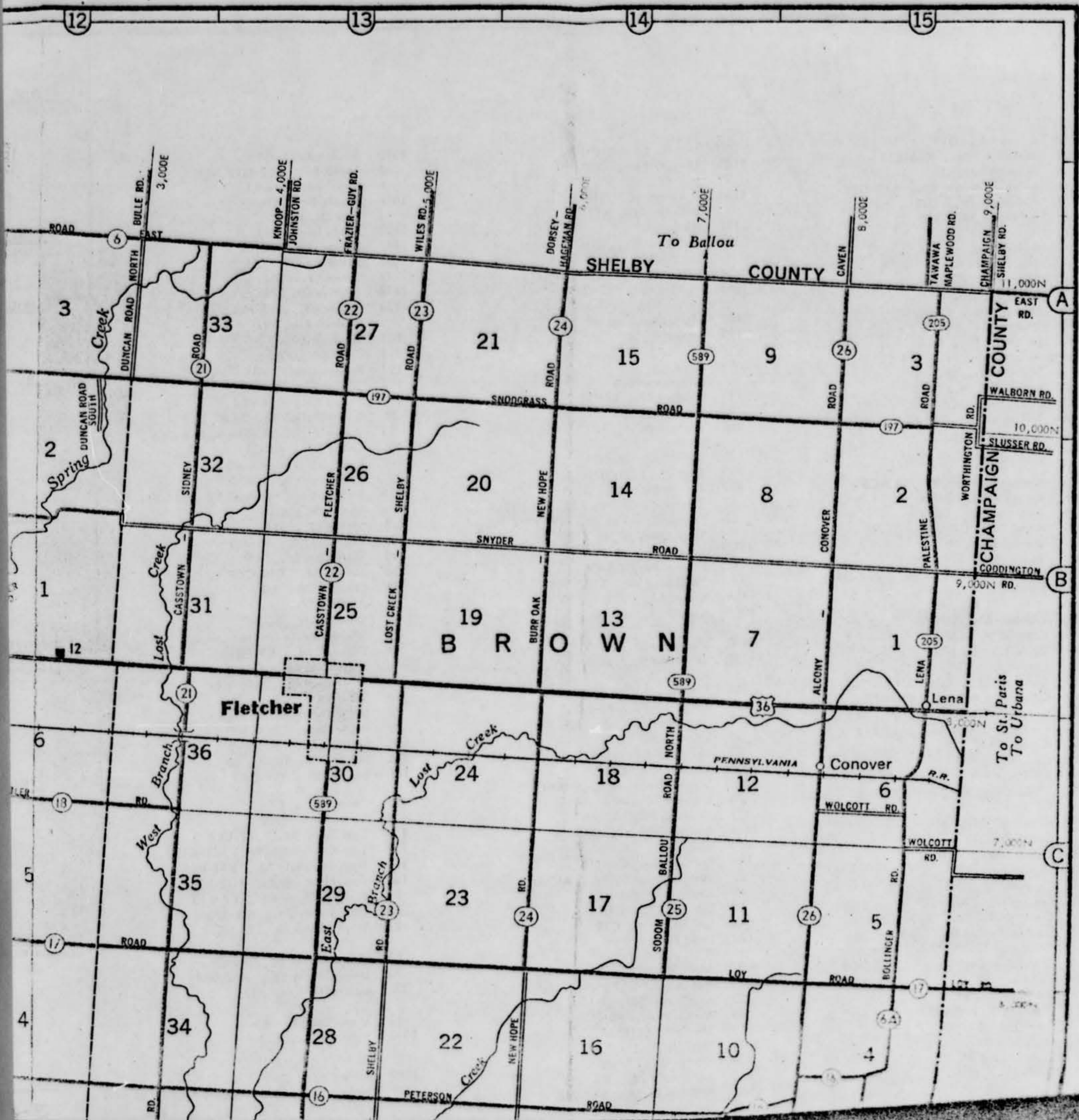
TDETUFO OFFICIAL FILE CY

JAMES C. MANATT, Colonel, USAF
Director of Technology and Subsystems

Cy to: [REDACTED]

Case confusing - lack did not report objectively. Did something land or didn't it? No other reported anything unusual - In conclusion, but most probable a/c. JPH





To Ballou
SHELBY COUNTY

BROWN

CHAMPAIGN COUNTY

Fletcher

To St. Paris
To Urbana

D

1132 Adams Rd., G15
 183 Agenbroad Rd., K13-K14
 54 Albaugh Rd., J5
 26 Alcony-Conover Rd., A15-G14
 1125 Alexander Dr., C11
 248 Ankerman Rd., B10
 235 Arcanum Rd., G5
 1023 Armand Dr., F10

E

58 Baker Rd., K7-K8
 148 Bard Rd., J10-K10
 136 Barnhart Rd., F10-G10
 117 Bausman Rd., D8-D9
 1157 Beautonia Dr., K14
 241 Bellefontaine Rd., L14-L15
 173 Benham Rd., H13
 1148 Bethelville Dr., K14
 1147 Blocher Rd., C5
 6A Bollinger Rd., C15-E15
 1153 Bon Air Dr., H11
 1153 Boone Dr., G11
 147 Boone Rd., K9
 86 Bradford-Bloomer Rd., A5-C5
 201 Brokaw Rd., A9-A10
 1154 Brookview Rd., G11
 30 Brown Rd., C7-C9
 Brunson Lane, B8
 80 Buckneck Rd., C5-D5
 24 Burr Oak-New Hope Rd., A14-D14
 212 Burton Rd., E12

F

11 Calumet Rd., H7-H8
 1140 Camelot Rd., B8
 1159 Camp Troy Dr., H11
 1144 Carroll Dr., J7
 1135 Carrousel Dr., G10-G11
 164 Casstown-Clark Rd., F13-F15
 22 Casstown-Fletcher Rd., A13-B13
 21 Casstown-Sidney Rd., A12-F12
 188 Cathcart Rd., E12
 1036 Cherry St., D6
 158 Childrens Home--Casstown Rd., F12-G13
 157 Childrens Home-Grayson Rd., G12-H13
 29A Clayton St., B6
 202 Clevenger Rd., A10
 Coach Dr., J11
 251 Cobaugh Rd., L14
 83 Cooper Rd., D5
 51 Coppock Rd., H5
 25A County Rd., A11-K11
 197A Country Club Rd., A10-B10
 1124 Country Estates Dr., J10
 88 Covington-Bradford Rd., C5-C6
 81 Covington-Gettysburg Rd., D5-D6
 127 Cox Rd., F7
 155 Crane Rd., H11
 261 Crescent Dr., B6-B7
 Crestview Ct., B9
 84 Craft Mill Rd., C5-D5
 223 Crow Rd., K9
 1155 Curtis Dr., G11

G

1113 David Drive, J10-J11
 59 Davis Rd., H7-J7
 7A Dayton-Brandt Rd., G15-J14
 219 Deater Rd., E5
 107 Demming Rd., A8-A9

200 Hetzler Rd., A10-B10
 1108 Hickory Lane, G10
 92 Hill Rd., C6
 1138 Hillcrest Dr., G10
 Hillview Dr., K11
 131 Hittle Rd., E7
 118 Holfinger Rd., C8-D8
 96 Horatio Rd., B5
 38 Horseshoe Bend Rd., G5-G9
 162 Hufford Rd., F13-G13

140 Iddings Rd., H8-J8
 100 Ingle Rd., C7
 56 Jay Rd., J7
 Jillane Dr., F10
 126 Johnson Rd., F7-G7
 65 Jones Rd., G5
 260 Joyland Drive, F7

141 Karns Rd., J8-K8
 152 Kerr Rd., J10-J11
 139 Kessler Rd., G8-H8
 40 Kessler-Cowlesville Rd., H8-H11
 43 Kessler-Frederick Rd., H8-K9
 King Arthur Dr., B8
 1109 Kiser Lane, F9
 89 Klinger Rd., C5-C6
 1149 Knollwood Dr., E10
 161A Knoop Rd., G12
 108A Knouff Rd., A8-B8

1150 Lakeshore Dr., G10
 1151 Lakewood Dr., G10
 Lambert Dr., B8
 111 Landman Mill Rd., A9-A10
 71 Laughman Rd., F5-F6
 53 Laura-Arcanum Rd., H5
 75 Lauver Rd., E6
 13 LeFevre Rd., F11-F15
 1030 Lehman Rd., G14
 205 Lena-Palestine Rd., A15-B15
 70 Leonard Rd., E5-F6
 108 Levering Rd., A7-A8
 1136 Lincolnshire Dr., G10
 123 Lodge Rd., F8
 194 Looney Rd., A10-B10
 23 Lostcreek-Shelby Rd., A13-D13
 49 Lowry Rd., G5-H5
 17 Loy Rd., C12-C15
 17A Loy Rd.-West, C10
 130 Lytle Rd., E10

1037 Main St., D6
 1025 Maple St., G10
 225 Maple Hill Rd., J11
 45 Markley Rd., H5-H7
 119 Marlin Rd., D7
 1029 Marshall Rd., G14
 129 Martin Rd., D8-E8
 146 Martindale Rd., K9
 163 McCandless Rd., F12-F13
 122 McCurdy Rd., E8-E9
 1121 McDowell Rd., C10
 133 McKaig Rd., F9-F10
 91 McMaken Rd., B7-C7
 174 McNeal Rd., H14-H15

1095 Sanders Rd., G15
 160 Sayers Rd., E12-G12
 8 Scarff Rd., H14-L15
 1051 Schulz Dr., B10
 Scot Dr., B10

1120 Shady Lane, B10
 142 Shearer Rd., J8-J9
 50 Shiloh Rd., F6-K6
 222 Shoop Rd., K11
 1142 Shroyer Dr., L12
 178 Singer Rd., L13-L14
 Skylark Ave., H11
 103 Smith Rd., A7
 218 Snell Rd., H8
 197 Snodgrass Rd., A10-A15
 195 Snyder Rd., B11-B15
 210 Sodom Rd., D14-E14
 25 Sodom-Ballou Rd.-South, D14
 25 Sodom-Ballou Rd.-North, B14-C14

106 Spiker Rd., A8-C8
 1119 Springbrook Lane, B10
 259 Springcreek Rd., A10
 184 Springcreek-Stringtown Rd., C11-E11
 1026 Spruce St., G10
 176 Staley Rd., J14
 135 Stanfield Rd., F9-F10
 112 State Dam Rd., A9
 18 Statler Rd., C10-C12
 3A Stauffer Rd., H5
 Sterling Ct., J11

97 Stewart Rd., E6-F6
 73 Stichter Rd., F6-G6
 34 Stillwell Rd., C9-E9
 Stonewood Rd., G11
 236 Studebaker Rd., K12-K14
 250 Suber Rd., B12
 77 Sugar Grove Rd., E7-E8
 78 Sugar Grove-Circle Hill Rd., E5-E7
 180 Sullivan Rd., K12-L12
 216 Sunset Drive-Piqua, B9
 137 Swailes Rd., G9-G10

121 Thomas Rd., E7-E8
 1024 Timberlane, G10
 154 Tipp Canal Rd., J11-K12
 153 Tipp-Cowlesville Rd., H11-K11
 166 Tipp-Elizabeth Rd., H13-H15
 166 Tipp-Elizabeth Rd., H12-H13
 12 Troy-Frederick Rd., K9-K10
 14 Troy-Sidney Rd., B11-F10
 193 Troy-Urbana Rd., D15-E11

90 Union Church Rd., B5-B6
 20 Union Shelby Rd., A12-D12
 228 Union St.-Troy, F11
 28 Versailles Rd., A5-B9
 1032 Virginia Dr., K11
 1028 Waco St., G10
 1040 Walnut St., D6
 161 Walnut Grove-Clark County Rd., G13-H15
 35 Washington Rd., C9-F9
 114 Washington Ave.-Piqua, B9
 226 Washington-Concord Rd., D9
 171 Weddle Rd., F13
 240 West Charleston Rd., K12

GRISE
4,000N

YOUNT
3,000N

ERNE

WET
2,000N

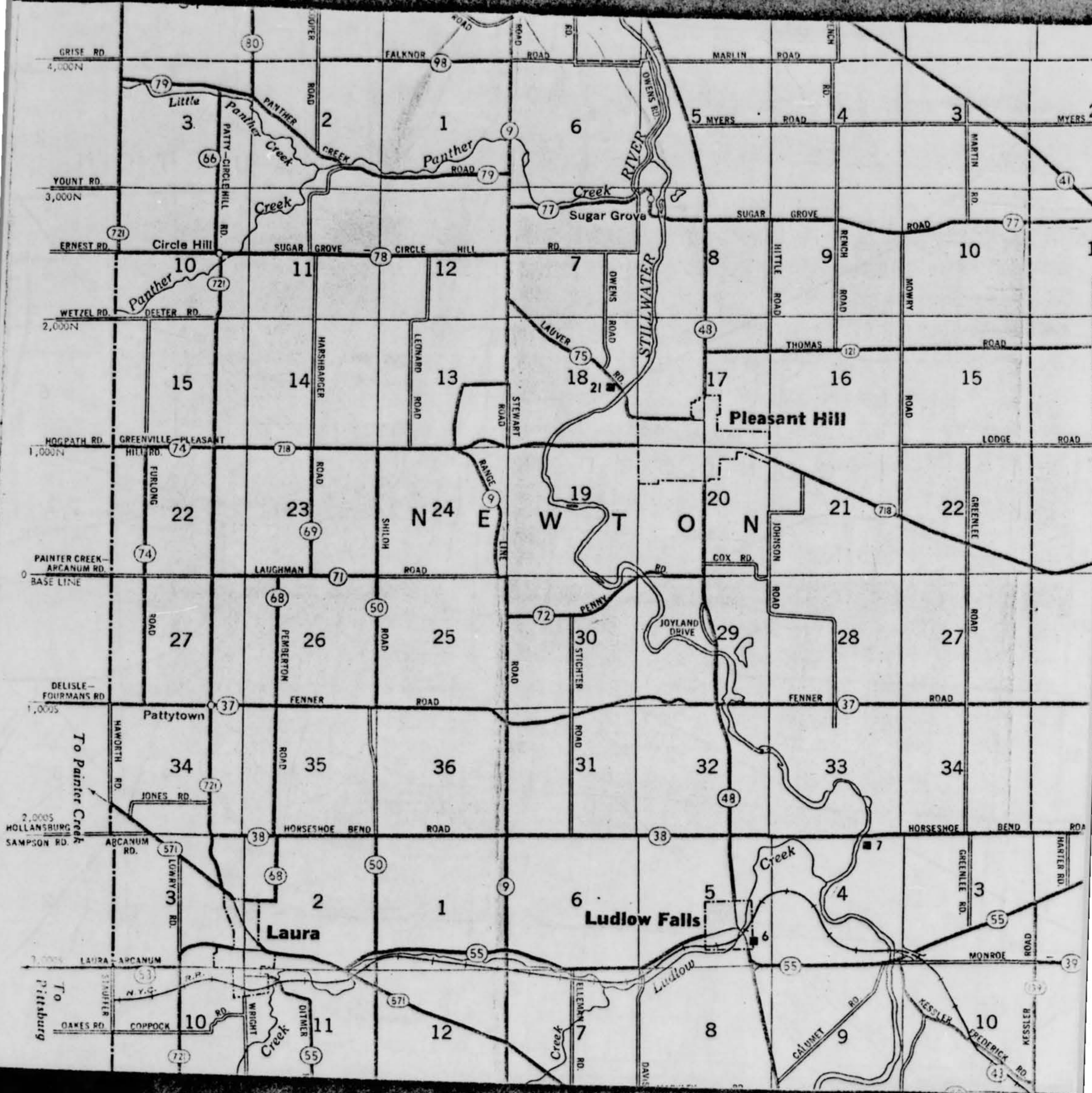
HOOPE
1,000N

PAINTER C
ARCAN
BASE LINE

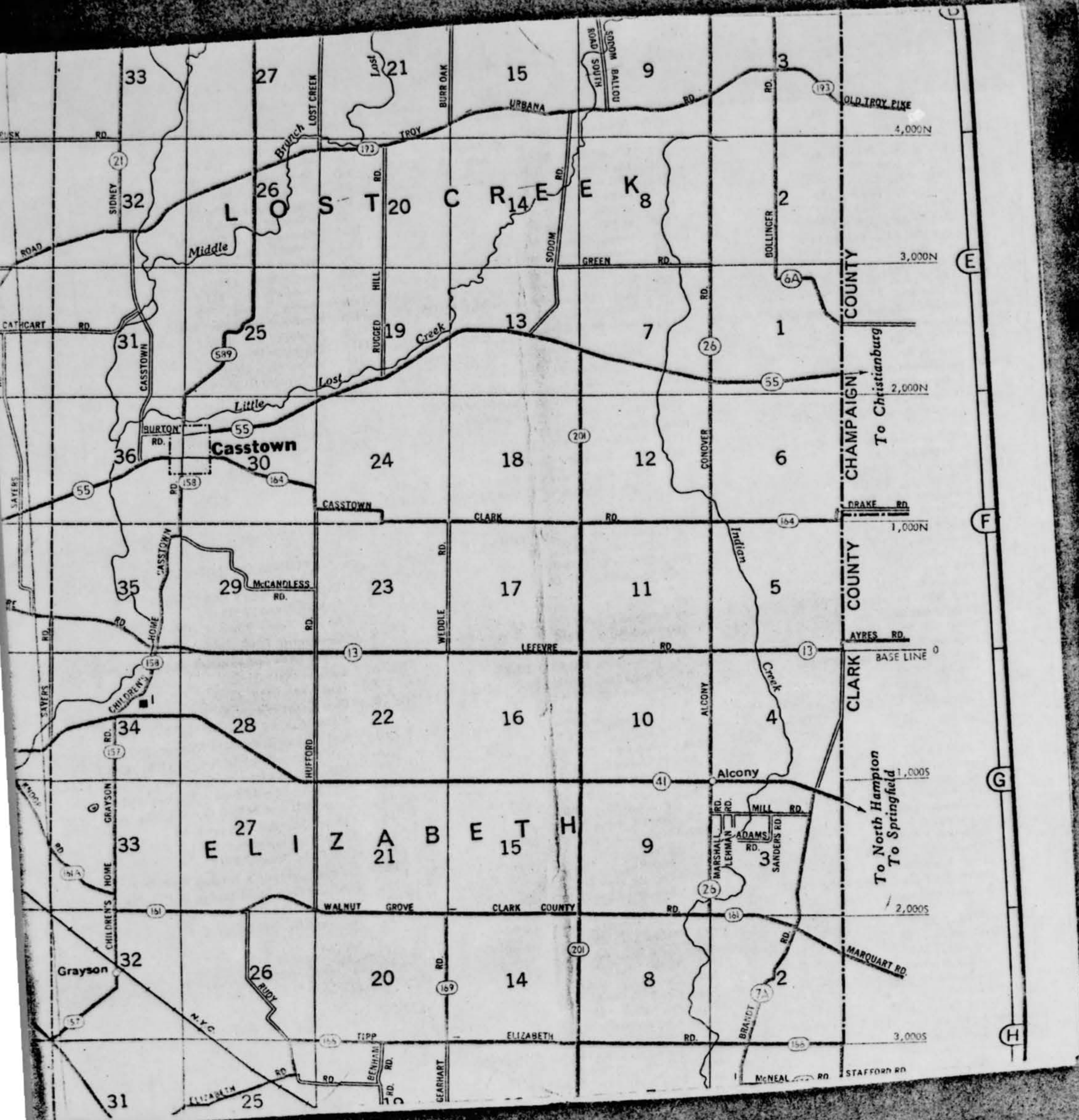
DELI
FOUR
1,000S

2,000S
HOLLANSBURG
SAMPSON RD.

3,000S
Pittsburg
To







186 DeWeese Rd., D11-E11
 1106 Diana Dr., G10
 1141 Dinsmore Dr., L12
 55 Ditmer Rd., H5
 1123 Dorothy Lane, F9
 116 Drake Rd., C9
 204 Duncan Rd. North, A12
 204A Duncan Rd. South, A12
 1114 Dwight Dr., J10-J11
 227 Dye Mill Rd., F11-G11

255 Ebberts Rd., G11-H11
 1033 Edward Dr., K11
 33 Eldean Rd., E9-E10
 168 Elizabeth-Bethel Rd., H13-H14
 60 Elleman Rd., H6
 1038 Elm St., D6
 47 Emerick Rd., J5-J7
 150 Evanston Rd., J10-J12
 1146 Evergreen Dr., J7
 Evergreen Lane, H10
 36 Experiment Farm Rd., D10-E10

19 Fairview-Snodgrass Rd., C11
 19A Fairview Rd., A11
 1139 Fairway Dr., G10
 93 Falknor Rd., D5-D6
 31 Farrington Rd., D7-D10
 262 Farver Rd., E10
 37 Fenner Rd., G5-G10
 93 Fetters Rd., A5-B5
 1126 Fiesta Dr., G10
 95 Fink Rd., B5
 99 Fletcher Rd., D6
 232 Flick Rd., K13-L13
 1133 Floral Acres Dr., H11
 124 Forest Hill Rd., E8-G8
 94 Frankman Rd., A5
 48 Frederick-Garland Rd., K5-K8
 191 Free Rd., C10
 1039 Front St., D6
 64 Furlong Rd., E5-G5

1110 Gaier Dr., F11
 192 Garbry Rd., B10-B11
 169 Gearhart Rd., G13-H13
 203A Geiserman Rd.-West, A10
 2038 Geiserman Rd.-East, A10
 42 Ginghamburg-Frederick Rd., K9-K11
 224 Ginghamburg Rd., K12
 264 Glenn Rd., B10
 217 Green Rd., E14-E15
 125 Greenlee Rd., F8-G8
 82 Greenville Falls Rd., D5-D6
 85 Greenville Falls-Clayton Rd., B5-D6
 74 Greenville-Pleasant Hill Rd.

239 Hall Rd., H5
 Hamilton St., J7
 110 Hardin Rd., A9
 244 Harrison St.-Troy, F10
 69 Harshbarger Rd., E5-F5
 138 Harter Rd., G8
 243 Hasket Road, J7-K7
 1002 Haskett Lane-East, L14
 1001 Haskett Lane-West, L14
 4 Haworth Rd., G5
 253 Heffner Rd., L13
 115 Hemm Rd., C9-C10

1107 Merrimont Dr., G10
 7 Miami-Shelby Rd.-West, A4-A10
 6 Miami-Shelby Rd.-East, A10-A15
 151 Michaels Rd., J10-J11
 172 Mill Rd., G14-G15
 46 Milton-Potsdam Rd., J5-J7
 1143 Mishler Dr., J7
 230 Moffett Rd., B8
 39 Monroe-Concord Rd., G10-H8
 39A Monroe-Concord East, H9-H11
 57 Mote Rd., K7
 220 Mowry Rd., E8-F8
 32 Mulberry Grove-Rakestraw Rd., A7-C7
 258 Mumford Dr., F10
 120 Myers Rd., D7-D8

41 Nashville Rd., G9-J9
 249 Neal-Pearson Rd., K9
 175 New Carlisle Rd., J14-J15
 105 Newberry-Washington Rd.-South, B7-C7
 104 Newberry-Washington Rd.-North, A7
 1116 Newbury Rd., K13
 1118 Norbert Dr., F10
 257 North Dixie Dr.-Rossville, B10
 2 North Montgomery Co. Line Rd.-East, K5-K8
 3 North Montgomery Co. Line Rd.-West, K9-K10

1160 Oak Lea Dr., H10
 1137 Old Schoolhouse Rd., G10
 256 Old Staunton Rd., F11
 189 Orbison Rd., D10
 76 Owens Rd., D7-E6

177 Palmer Rd., K14-L14
 79 Panther Creek Rd., D5-E6
 1052 Patricia Lane, B10
 229 Patterson Rd., A8
 66 Patty-Circle Hill Rd., D5-E5
 67 Pearson Rd., H6-J6
 134 Peebles Rd., F9
 68 Pemberton Rd., F5-G5
 72 Penny Rd., F6-F7
 101 Perry Rd., B7-C7
 149 Peters Rd., G11-K10
 16 Peterson Rd., D10-D15
 1104 Petzoldt Dr., J10
 1027 Pine St., G10
 Pinehurst Dr., H10
 29 Piqua-Clayton Rd., B7-B9
 199 Piqua-Lockington Rd., A10-B9
 15 Piqua-Troy Rd., C10-C11
 182 Pisgah Rd., J13-K13
 1130 Pleasant View Dr., G10
 185 Polecat Rd., E11-E12

9 Range Line Rd., A6-K6
 265 Recker Rd., B10
 109 Reece Rd., A9
 1145 Reisert Dr., J7
 128 Rench Rd., D7-E7
 102 Rike Rd., B6-B7
 252 Robbins Rd., F11
 Rosedale Ave., H11
 Rosewood Dr., G11
 179 Ross Rd., K12-L14
 167 Rudy Rd., G13-K13
 211 Rugged Hill Rd., D13-E13
 187 Rusk Rd., D10-D12

1122 Westland Dr., J14
 Westwood Rd. F10
 1115 Weymer Dr., C11
 143 Wheelock Rd., J8-J9
 234 Widener Rd., H14
 181 Wildcat Rd., K12-L12
 132 Wilson Rd., F9-G9
 1134 Windmere Dr., G10-G11
 1161 Winterhill Ct., K13
 207 Wolcott Rd., C15
 1090 Wonder Way, L14
 1111 Woodcliffe Dr., F11
 1158 Woodhaven Lane, E10
 1050 Woodlawn Dr.-Recker Hgts., B10
 1128 Woodlawn Dr., F10
 1117 Woodridge Dr., F10
 145 Worley Rd., H9-J9
 206 Worthington Rd., A15-B15
 52 Wright Rd., H5-J5

113 Ziegler Rd., B9
 238 Zimmerlin Rd.-Rossville, B10

POINTS OF INTEREST

1. Knoop Children's Home G-12
2. Hobart Arena F-11
3. Atomic Power Plant C-10
4. Greenville Falls D-6
5. Silver Lake and Glacial Moraines J-15
6. Ludlow Falls H-7
7. Horseshoe Bend G-8
8. First Court House F-11
9. Miami County Court House F-11
10. Fort Pickawillany Site Marker B-9
11. First Co-op Electric Pole in U.S. C-10
12. Dilbone Massacre Marker B-12
13. First White Child Born - Marker F-11
14. Grist Mill and M & E Canal Locks A-9
15. Eldean Covered Bridge E-10
16. Miami County Home F-11
17. Overfield Tavern F-11
18. Colonel Johnson's Trading Post B-9
19. First Cor-Ten Steel Bridge in U.S. K-8
20. Riverside School E-11
21. Indian Hills 4-H Camp E-6

J

K

L

1

2

3


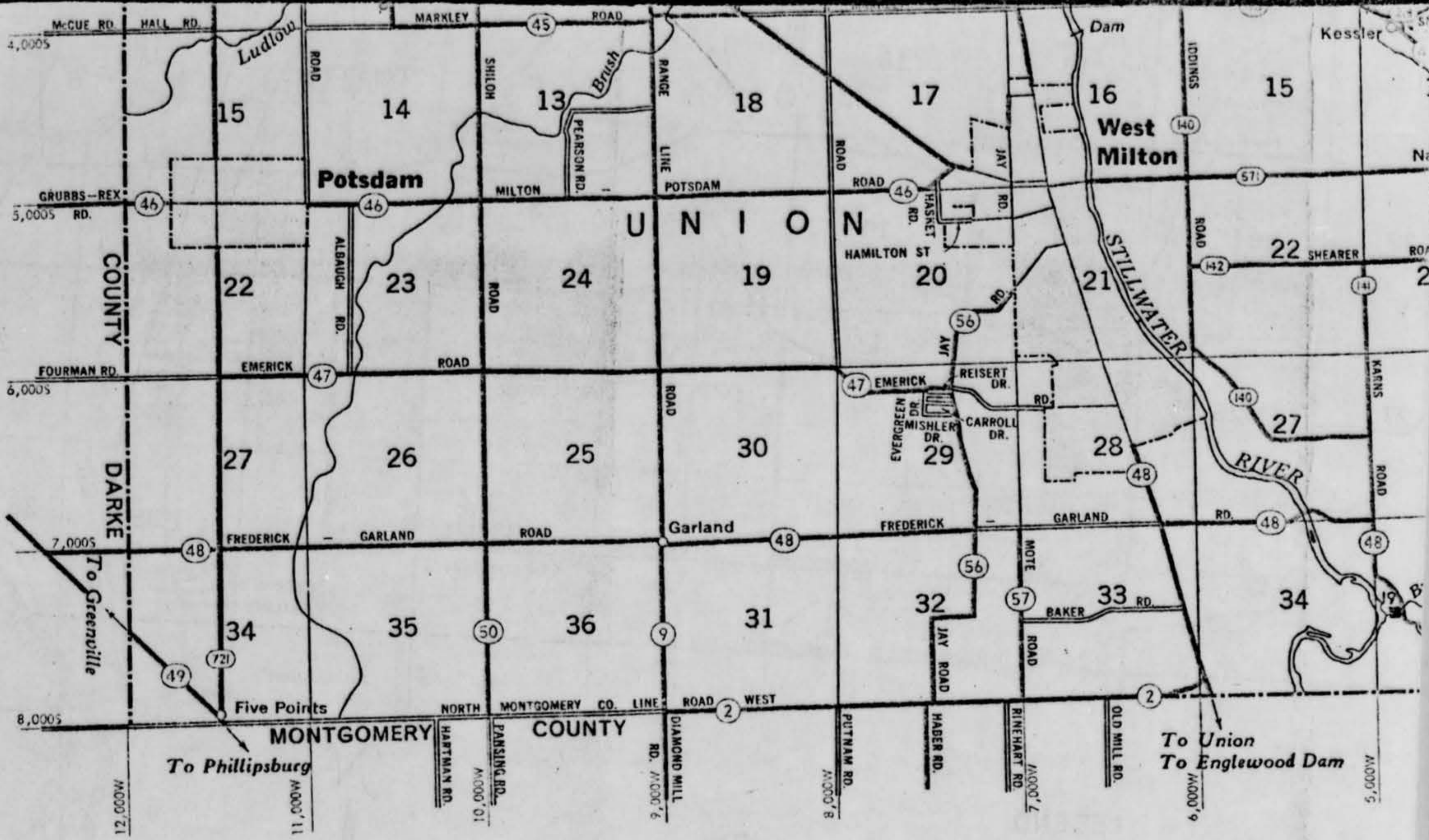
4

4,000

5,000

6,000

8,000



Copyright, THE NATIONAL SURVEY,
 CHESTER, VERMONT
 Lithographed in U.S.A.

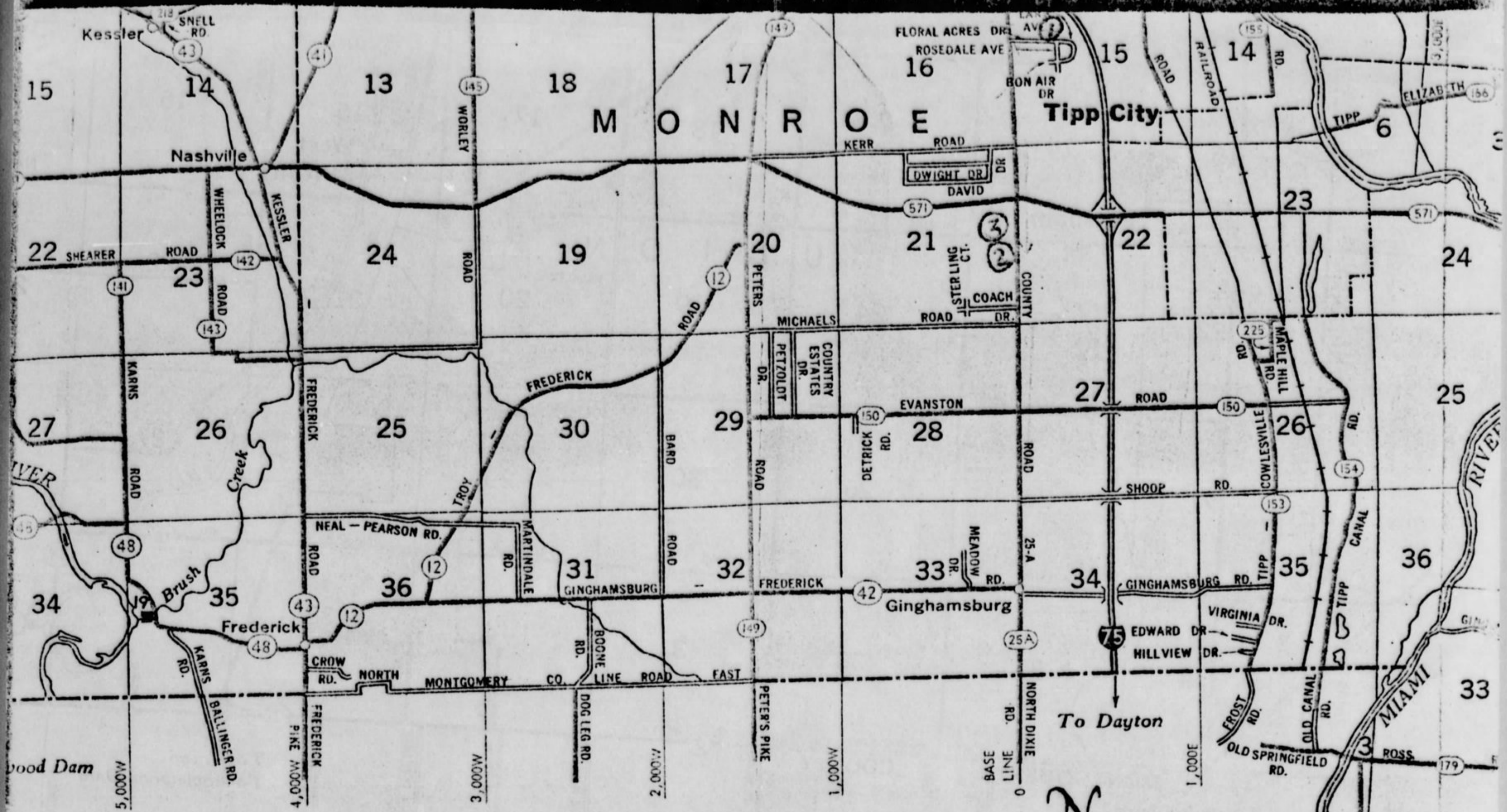
Interstat
 U.S. Hig
 State Hi
 County I
 Townshi
 Railroac
 County I
 Town Bc
 Incorpo
 Section
 Points
 Roadsic
 House I

5

6

7

8



LEGEND

Interstate Highways		75
U.S. Highways		36
State Highways		2
County Highways		42
Township Highways		
Railroads		
County Boundary		
Town Boundary		
Incorporated Village Boundary		
Section Lines		
Points of Interest		6
Roadside Picnic Areas		
House Numbering Grid System		3,0005

Lineweights of all highways are reduced within incorporated villages.



1. FIRST SAW
 2. SAW ON ROAD
 3. LAST SEEN



B E T H E L

MONTGOMERY

CLARK

COUNTY

COUNTY

To New Carlisle

To Donnellsville

To Taylorville Dam

To Dayton

To Dayton

12

13

14

15

J

K

L

1344

Prob. Aircraft

20 Sep 67

TDET/UFO (Maj H Quintanilla/70916/mhs/27 Sep 67)

SEP 28 1967

UFO Observation, 20 Sep 67

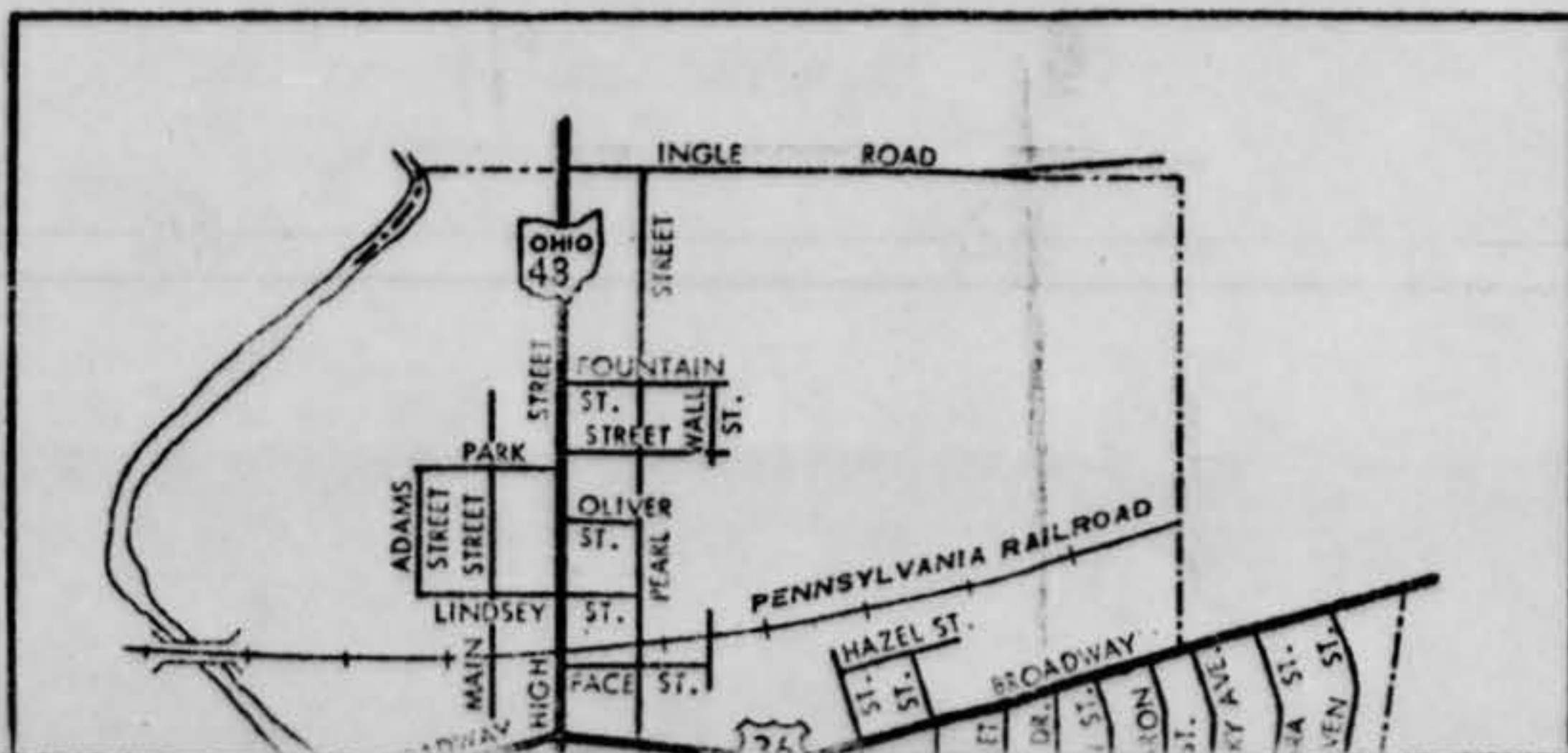
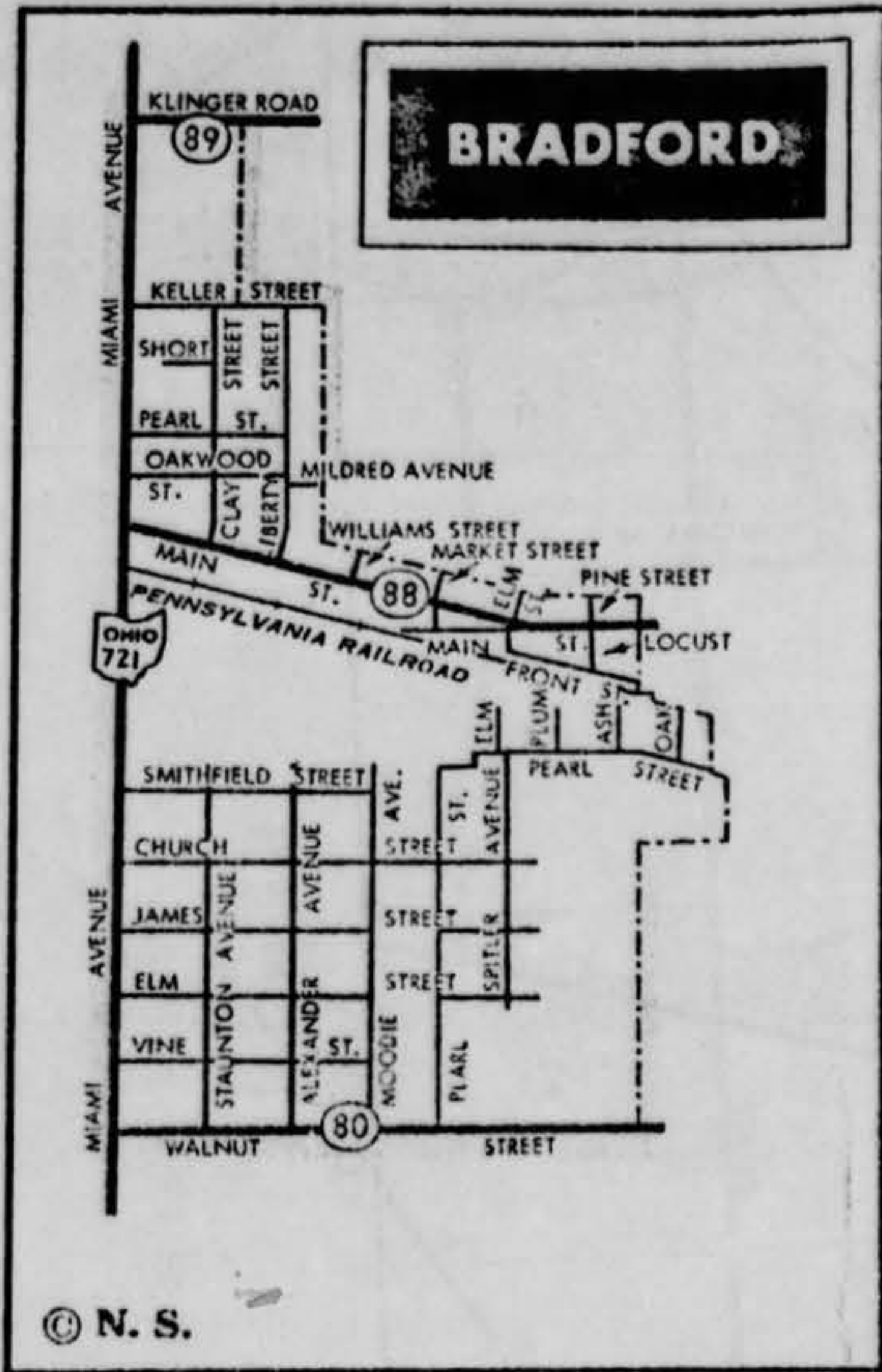
Mr. Mike Johnston
367 Miles
Tipp City, Ohio 45371

Reference your unidentified observation of 20 September 1967. Due to lack of time, Lt Marano and Lt Marley were unable to speak with you when they were in Tipp City interviewing Greg Handshaw. Additional information is necessary in order for us to complete our investigation. Request you complete the attached FTD Form 164 and return it in the envelope provided. Your assistance is appreciated.

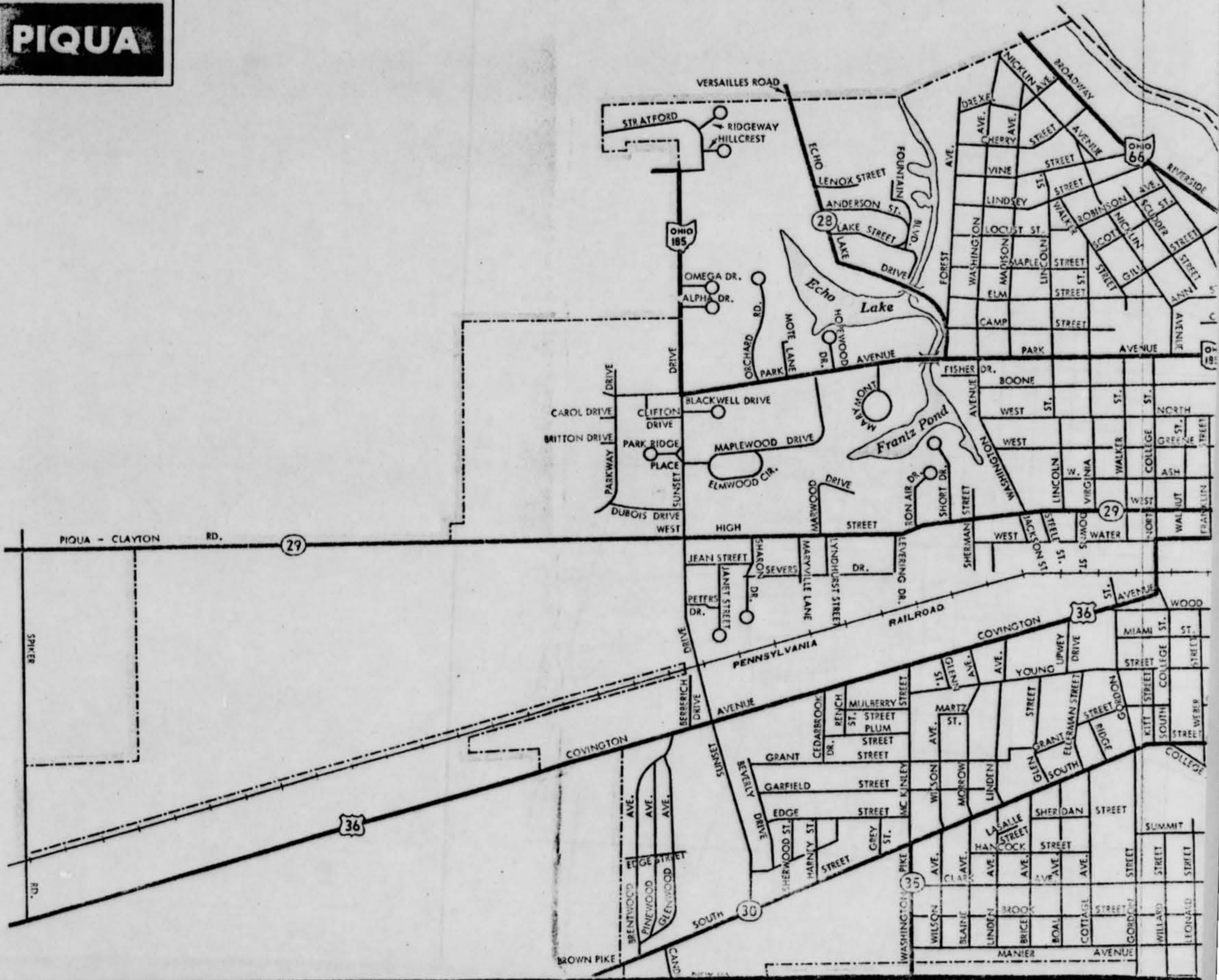
JAMES C. MANATT
Director of Technology and Subsystems

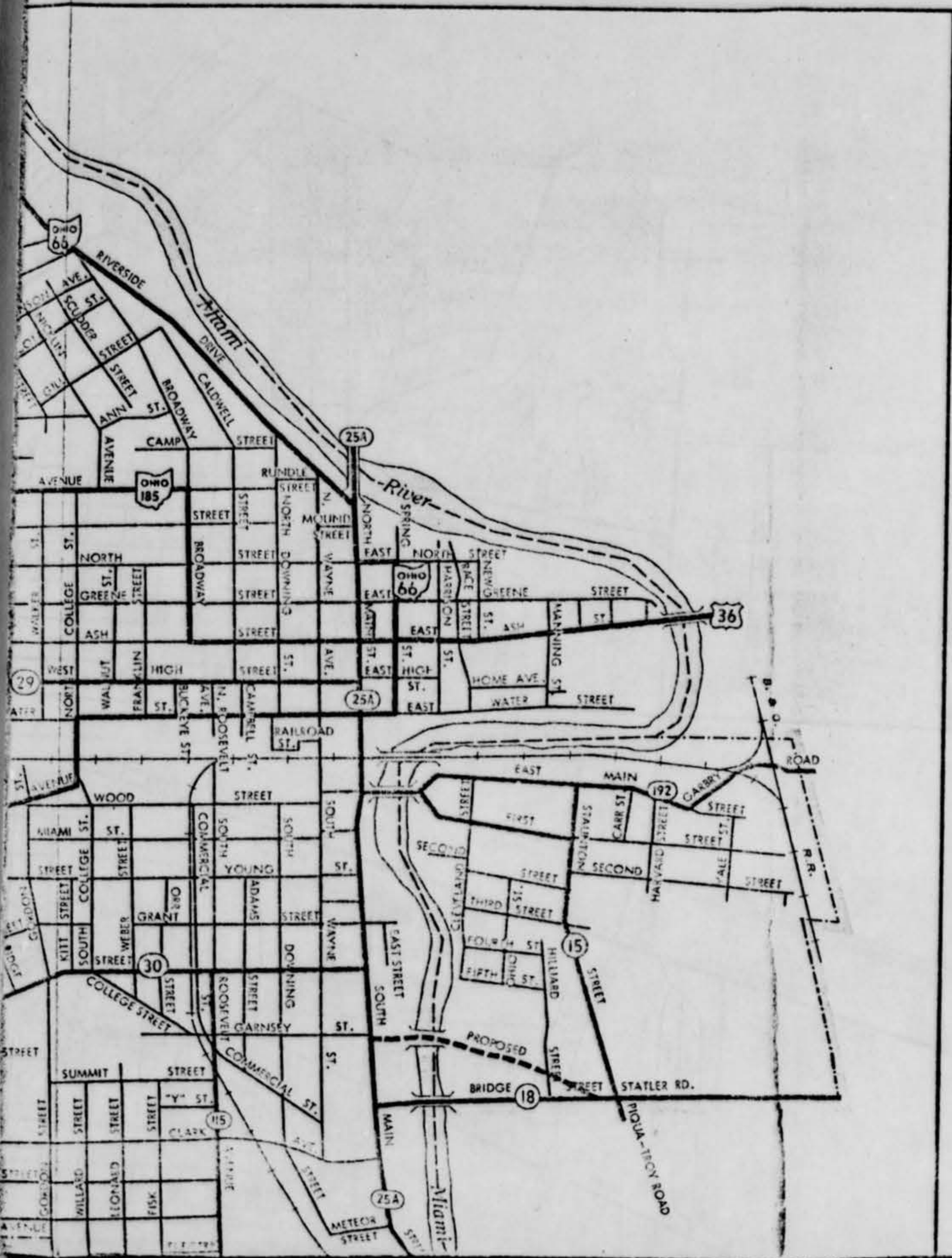
1 Atch
FTD Form 164 w/envelope

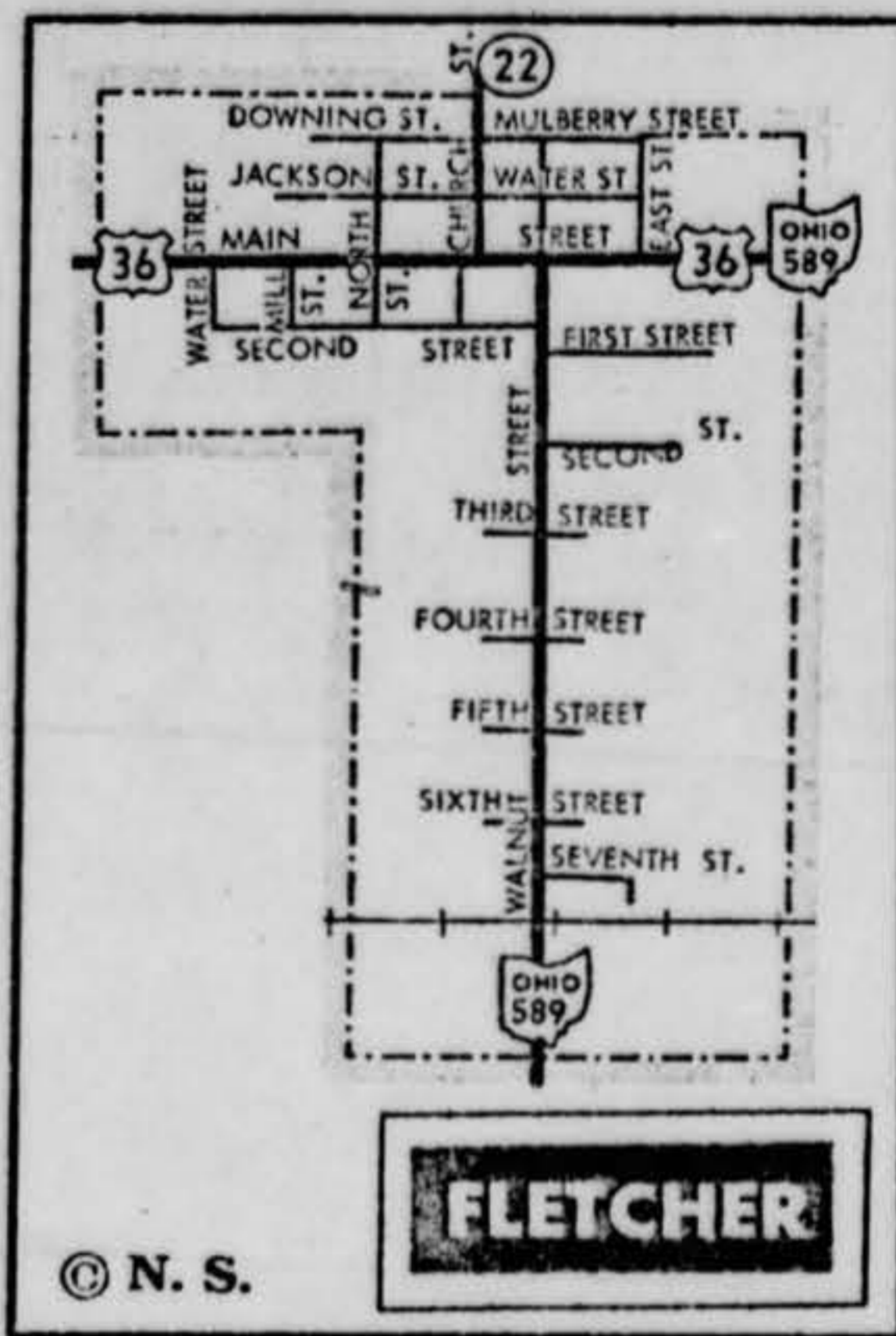
TDET/UFO OFFICIAL FILE CY



PIQUA

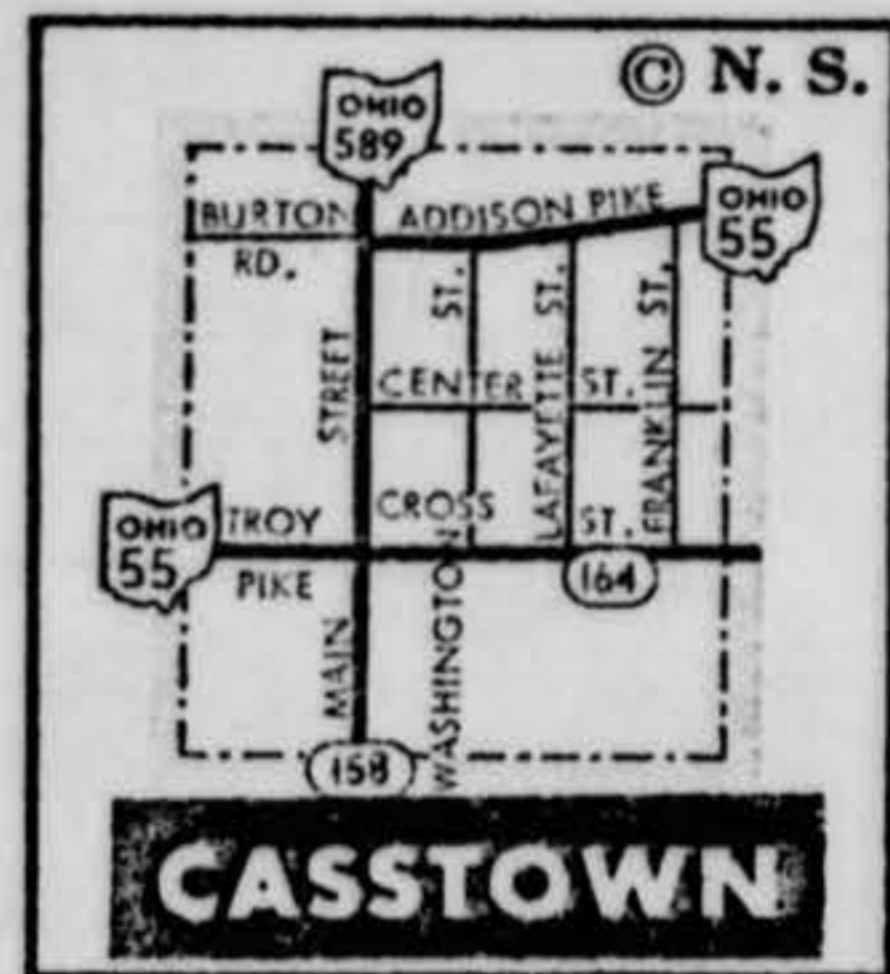






© N. S.

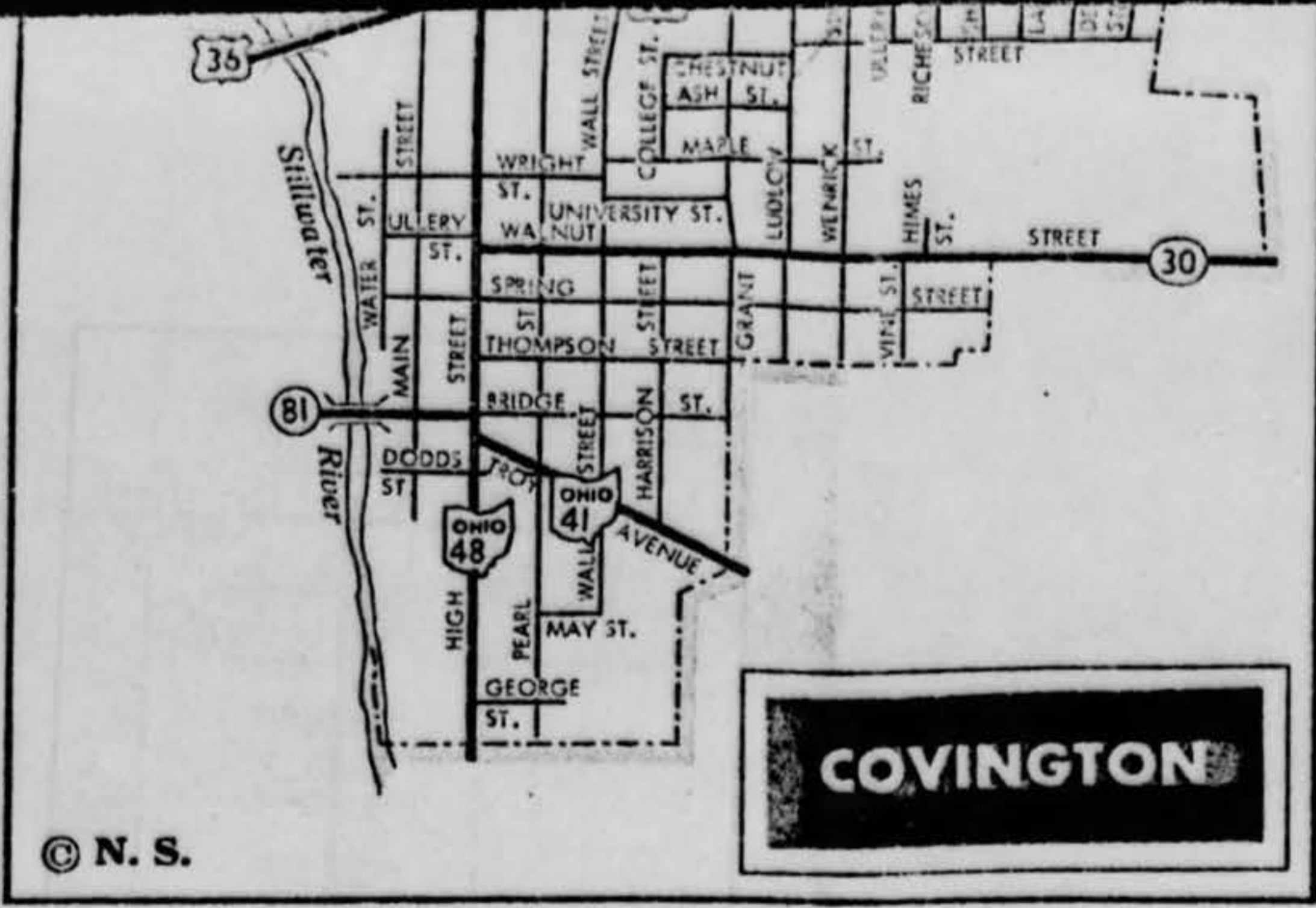
FLETCHER



© N. S.

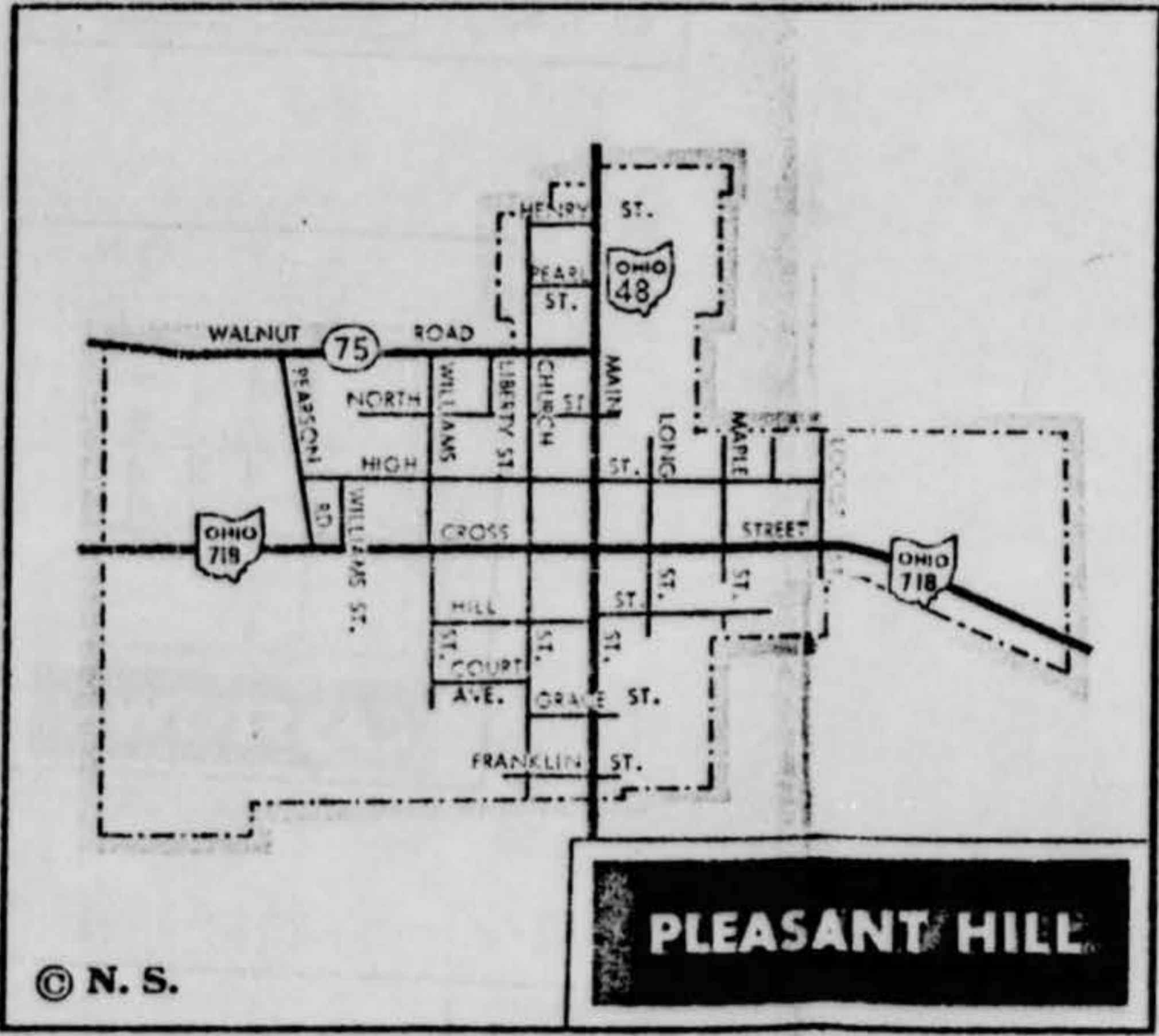
CASSTOWN





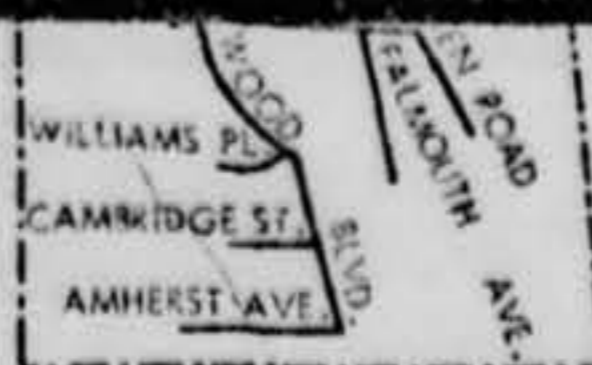
COVINGTON

© N. S.



PLEASANT HILL

© N. S.



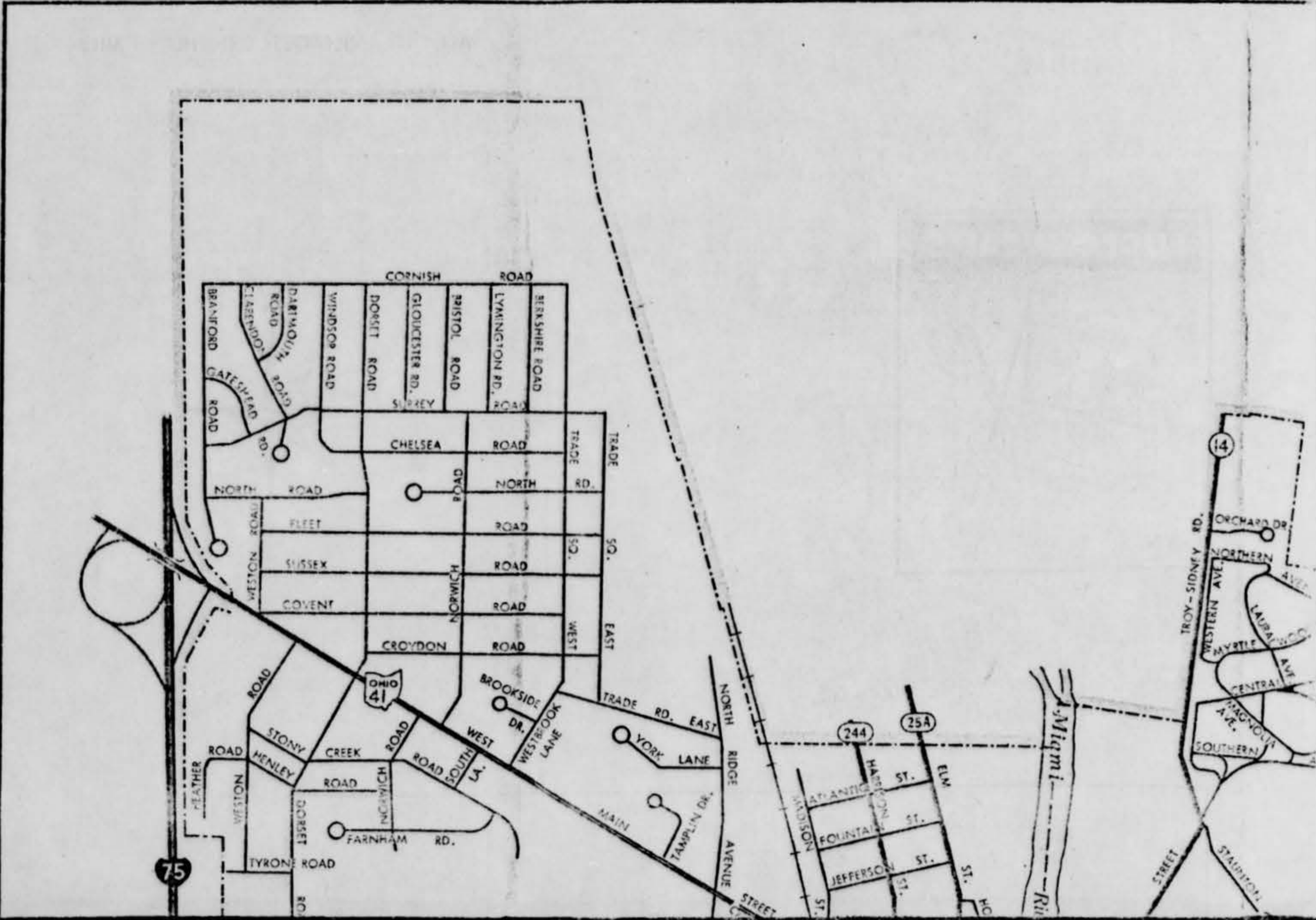
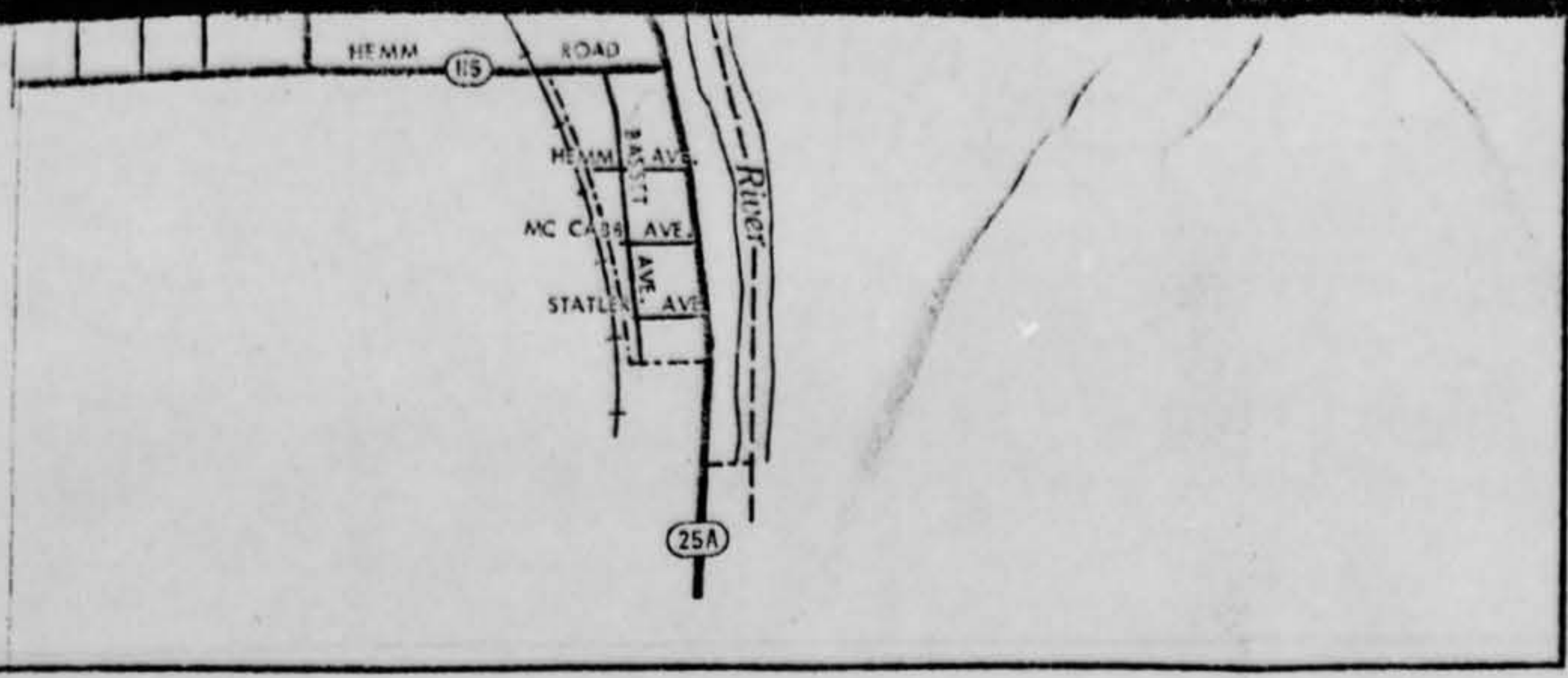
© N. S.

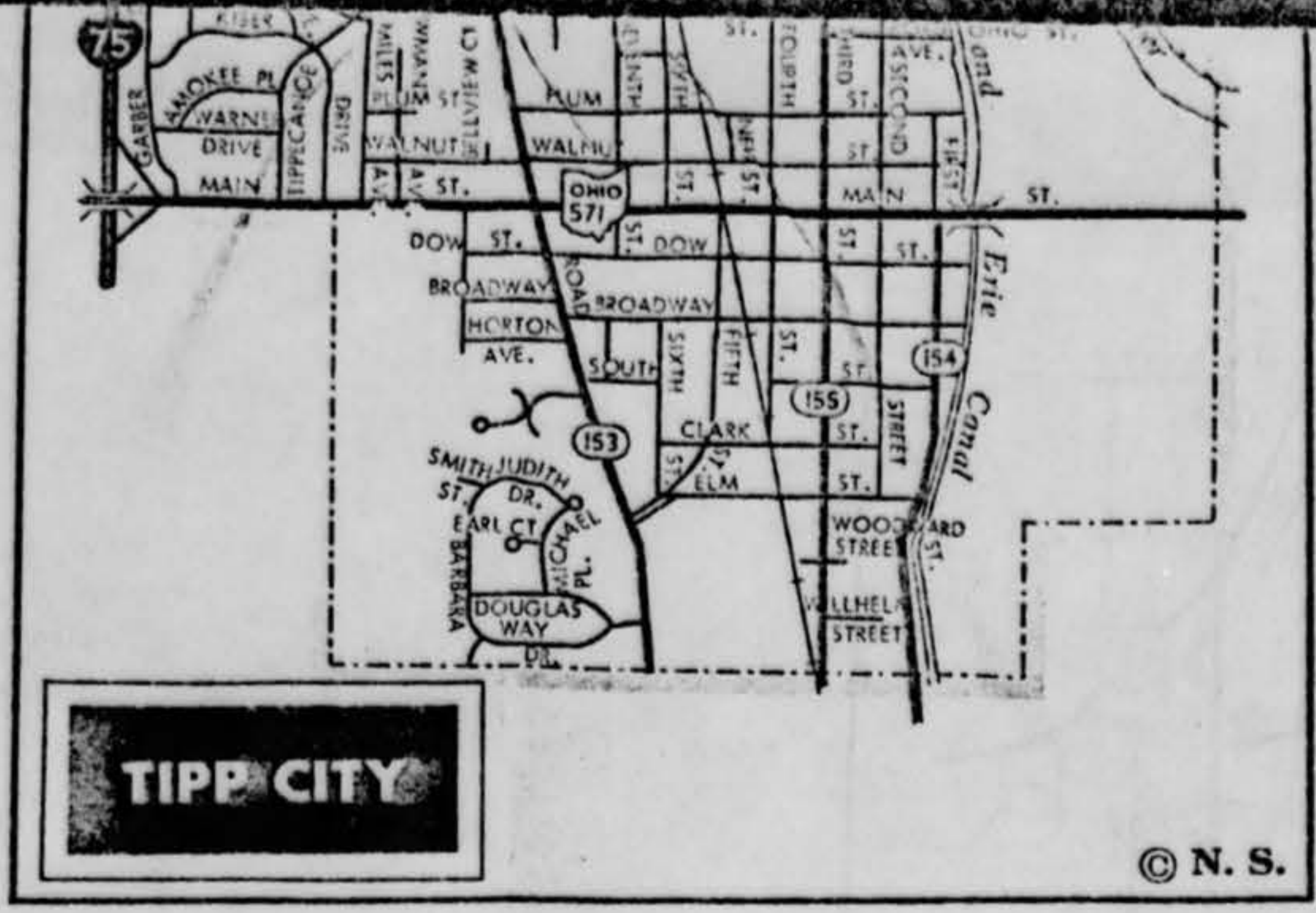
SCALE OF MILES

TROY: 4 INCHES = 1 MILE

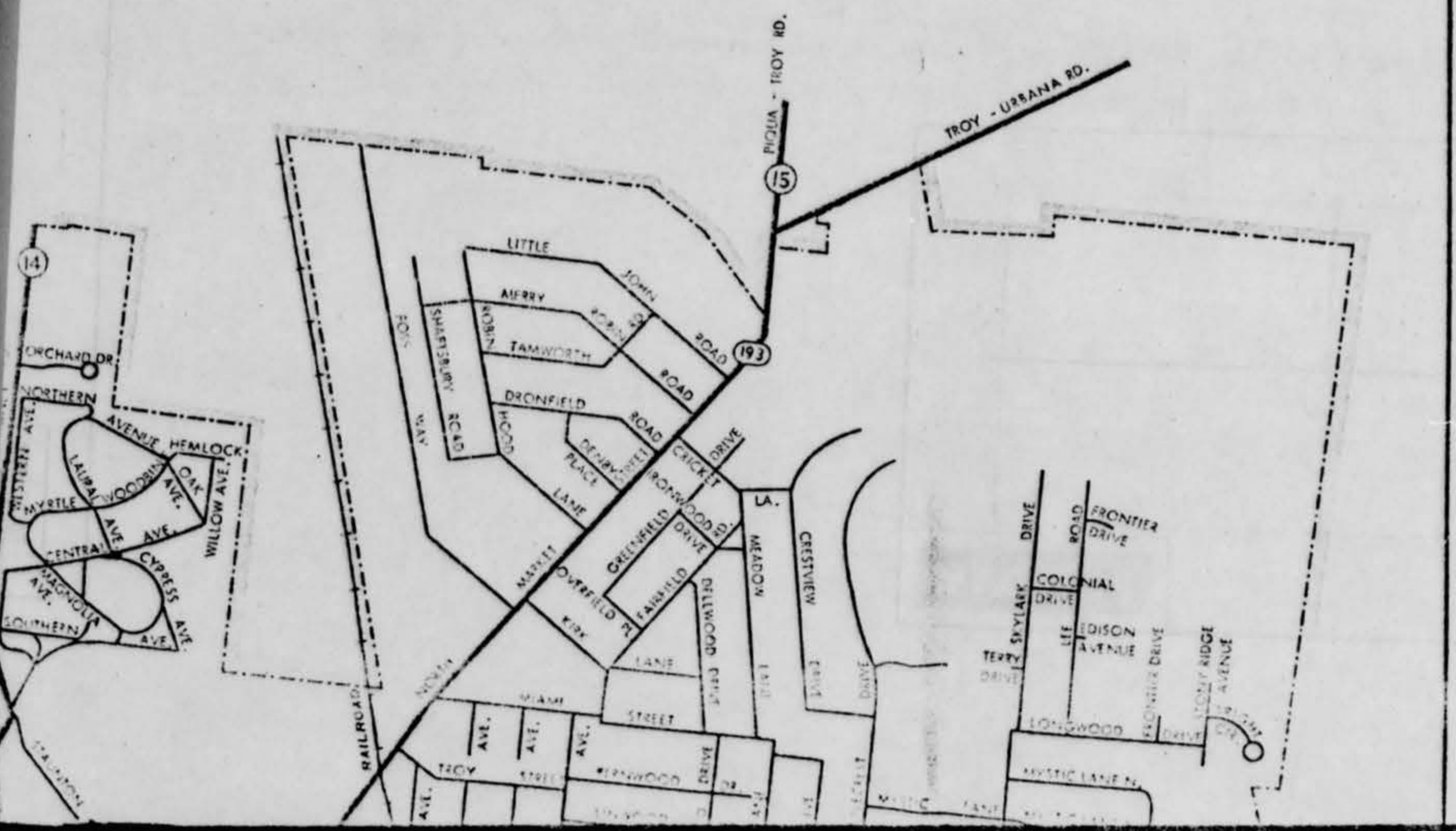
ALL OTHER VILLAGES: 3 INCHES = 1 MILE

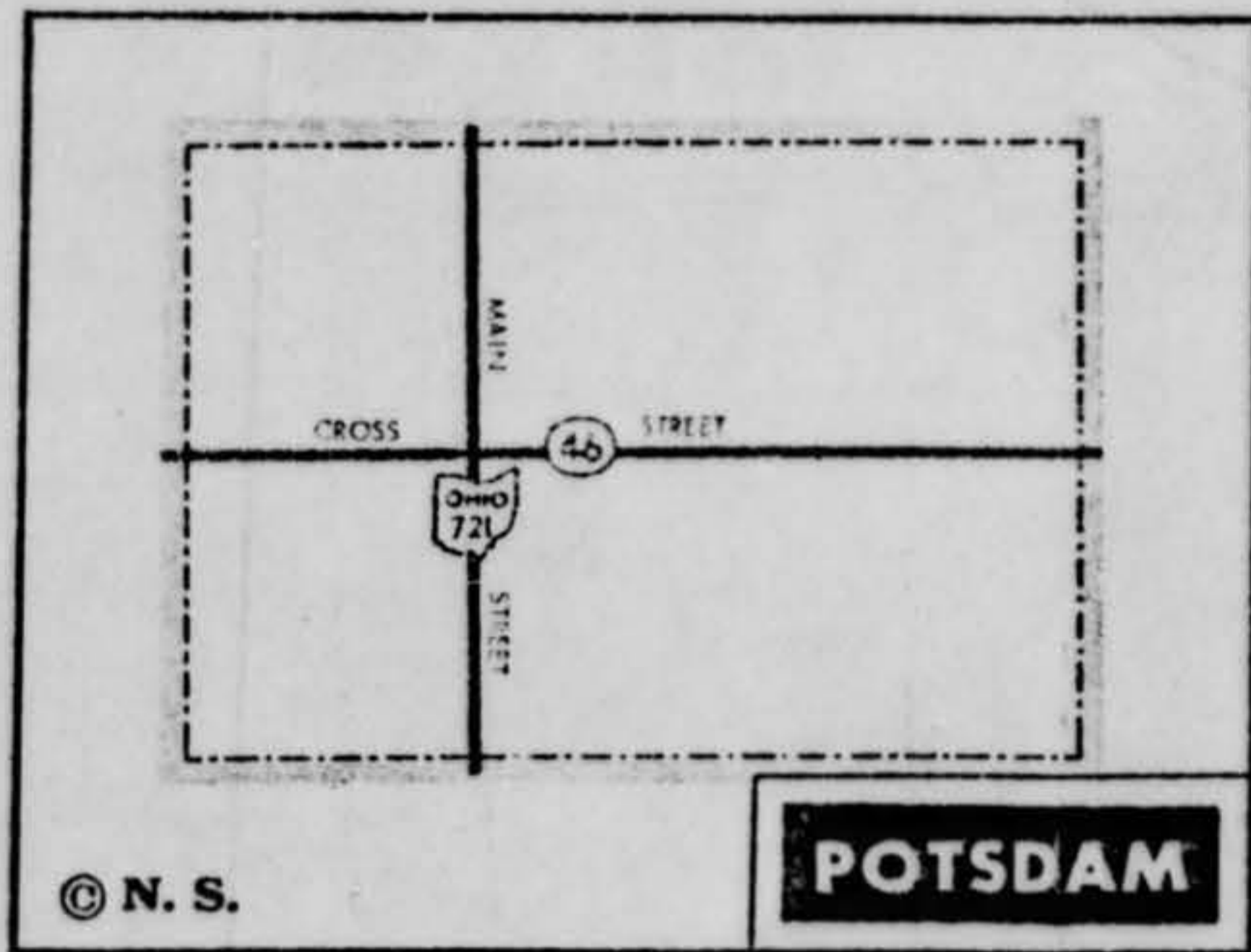
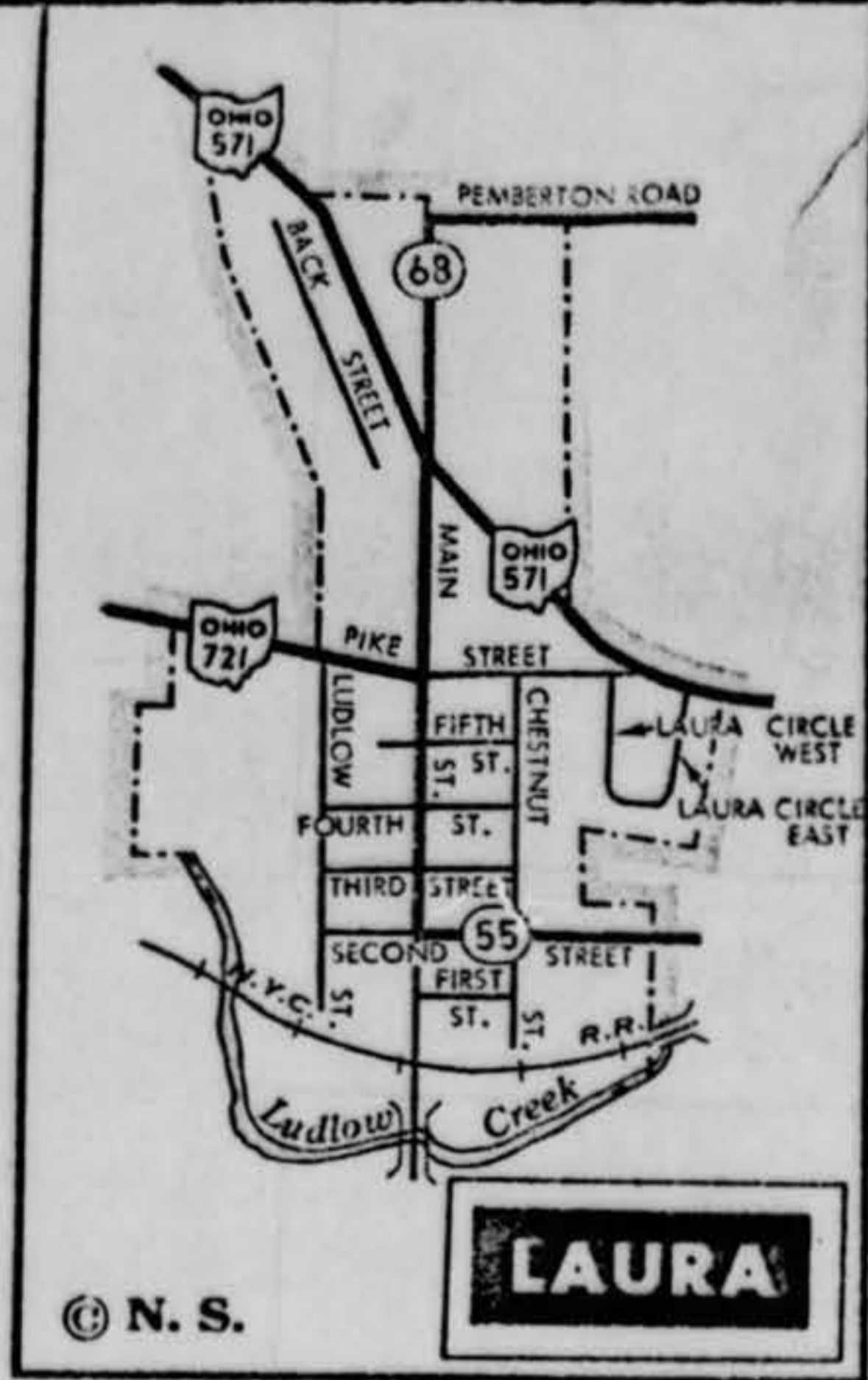


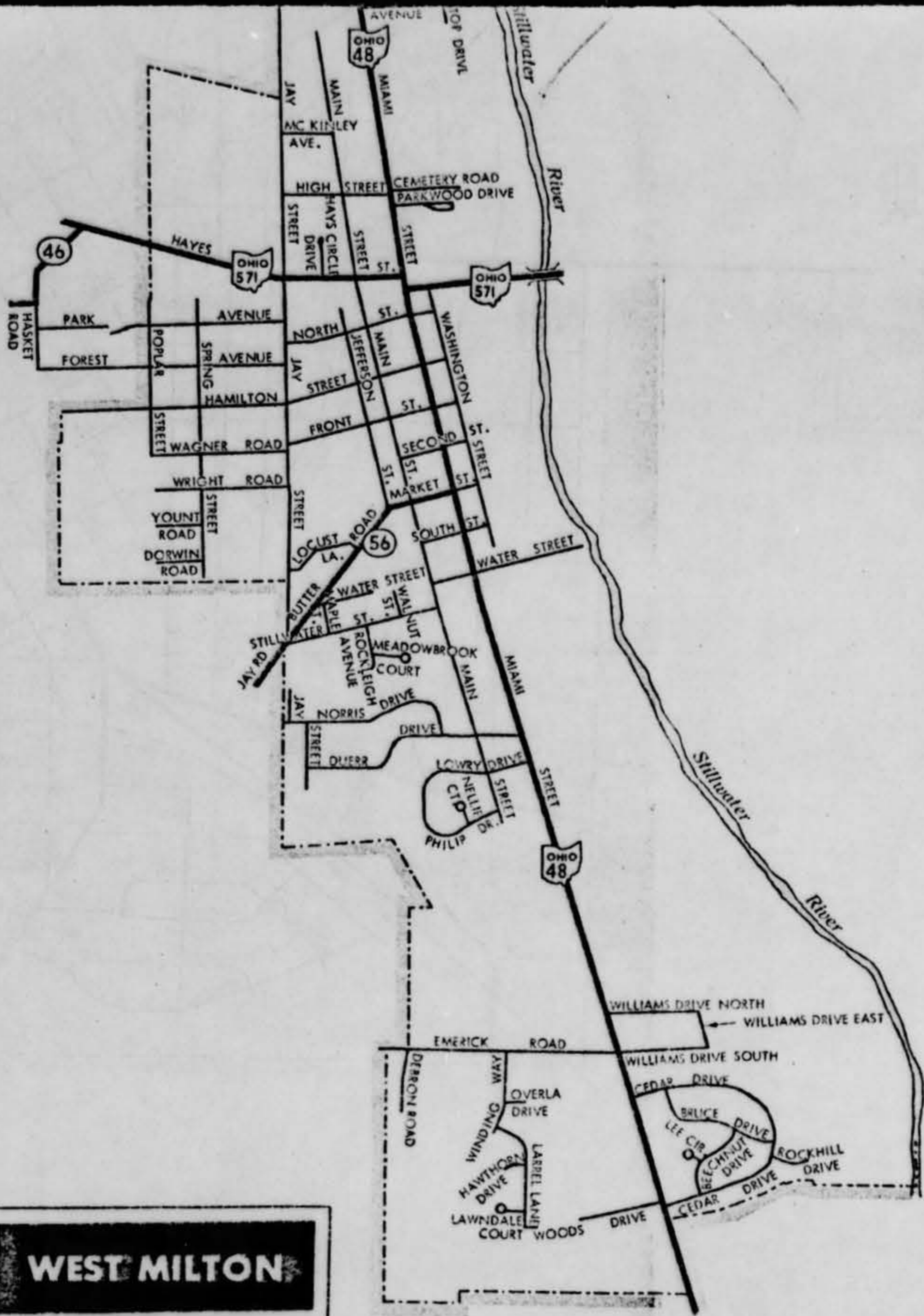




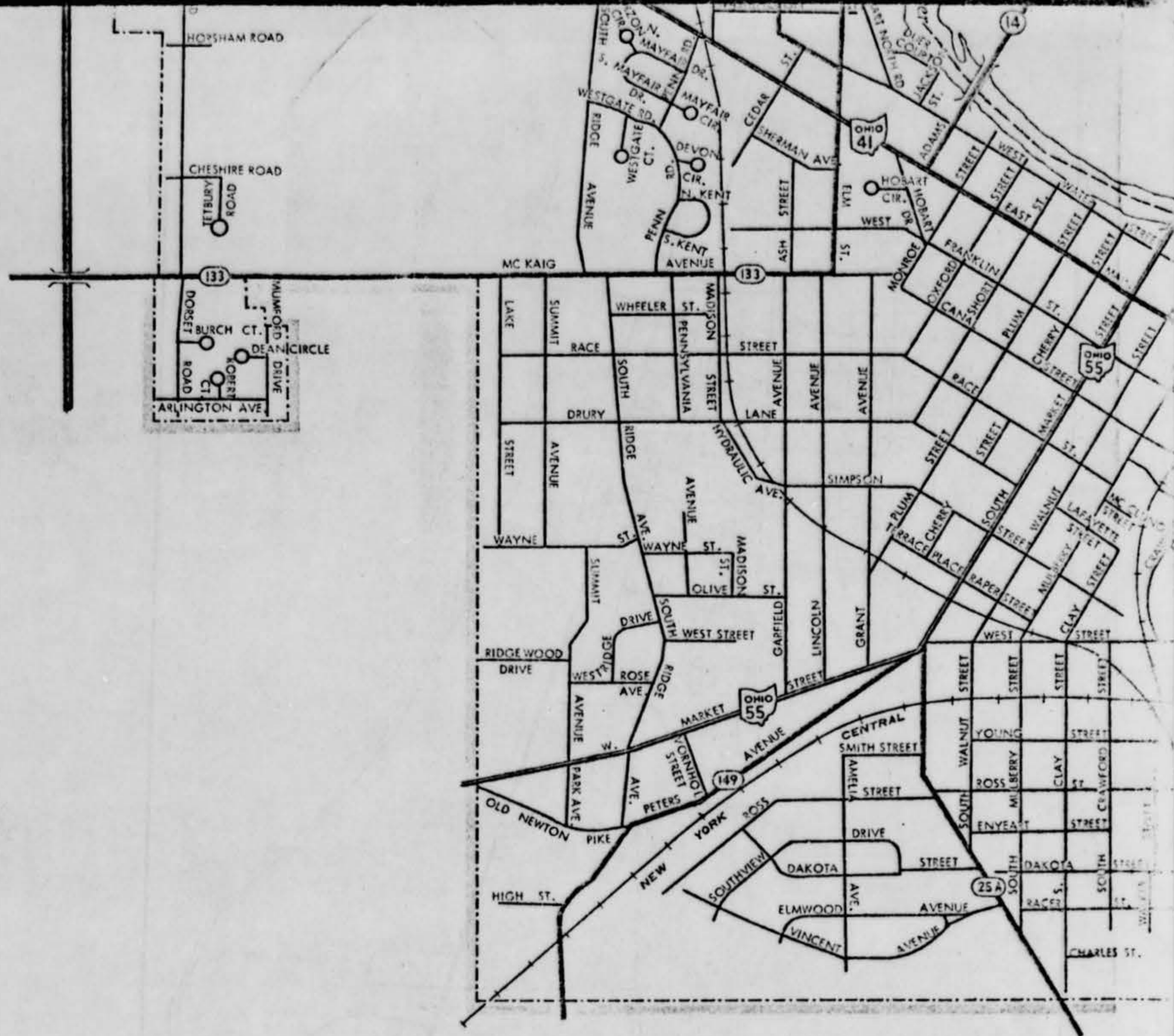
© N. S.







© N. S.



8. IF you saw the object at NIGHT, what did you notice concerning the STARS and MOON?

8.1 STARS (Circle One):

- a. None
- b. A few
- c. Many
- d. Don't remember

8.2 MOON (Circle One):

- a. Bright moonlight
- b. Dull moonlight
- c. No moonlight - pitch dark
- d. Don't remember

9. What were the weather conditions at the time you saw the object?

CLOUDS (Circle One):

- a. Clear sky
- b. Hazy
- c. Scattered clouds
- d. Thick or heavy clouds

WEATHER (Circle One):

- a. Dry
- b. Fog, mist, or light rain
- c. Moderate or heavy rain
- d. Snow
- e. Don't remember

10. The object appeared: (Circle One):

- a. Solid
- b. Transparent
- c. Vapor
- d. As a light
- e. Don't remember

11. If it appeared as a light, was it brighter than the brightest stars? (Circle One):

- a. Brighter (slightly)
- b. Dimmer
- c. About the same
- d. Don't know

11.1 Compare brightness to some common object:

A little brighter than an oncoming car

12. The edges of the object were:

- (Circle One):
- a. Fuzzy or blurred
 - b. Like a bright star
 - c. Sharply outlined
 - d. Don't remember

e. Other (By this I mean the five different lights that were in sight)

13. Did the object:

(Circle One for each question)

- | | | | |
|-------------------------------------------------|--------------------------------------|-------------------------------------|---------------------------------------------|
| a. Appear to stand still at any time? | <input checked="" type="radio"/> Yes | No | Don't know |
| b. Suddenly speed up and rush away at any time? | <input checked="" type="radio"/> Yes | No | Don't know |
| c. Break up into parts or explode? | Yes | <input checked="" type="radio"/> No | Don't know |
| d. Give off smoke? | Yes | <input checked="" type="radio"/> No | Don't know |
| e. Change brightness? | <input checked="" type="radio"/> Yes | Yes | Don't know |
| f. Change shape? | Yes | <input checked="" type="radio"/> No | Don't know |
| g. Flash or flicker? | Yes | No | <input checked="" type="radio"/> Don't know |
| h. Disappear and reappear? | Yes | <input checked="" type="radio"/> No | Don't know |

14. Did the object disappear while you were watching it? If so, how?

Yes, for about two minutes

15. Did the object move behind something at any time, particularly a cloud?

(Circle One): Yes No Don't Know. IF you answered YES, then tell what it moved behind: a cloud

16. Did the object move in front of something at any time, particularly a cloud?

(Circle One): Yes No Don't Know. IF you answered YES, then tell what in front of: _____

17. Tell in a few words the following things about the object:

a. Sound None

b. Color 3 white lights - two red lights

18. We wish to know the angular size. Hold a match stick at arm's length in line with a known object and note how much of the object is covered by the head of the match. If you had performed this experiment at the time of the sighting, how much of the object would have been covered by the match head?

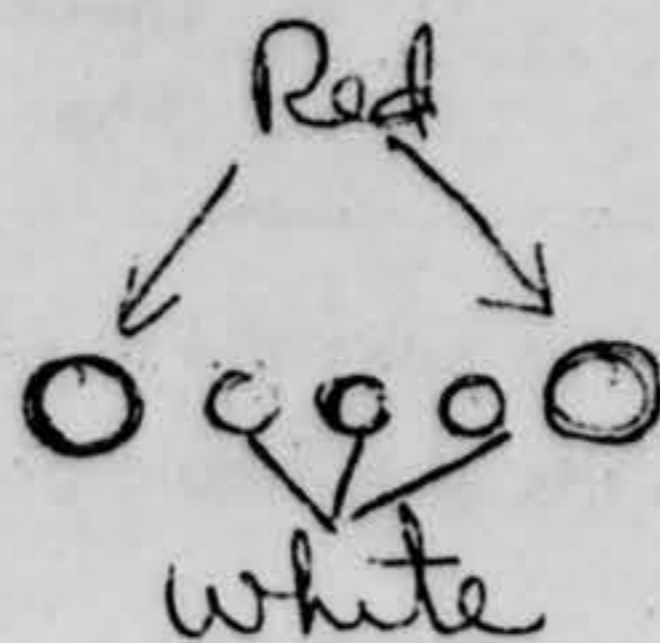
Possibly, one of the large white lights

19. Draw a picture that will show the shape of the object or objects. Label and include in your sketch any details of the object that you saw such as wings, protrusions, etc., and especially exhaust trails or vapor trails.

Place an arrow beside the drawing to show the direction the object was moving.



while object was in sky



while on the ground

20. Do you think you can estimate the speed of the object?

(Circle One) Yes No

IF you answered YES, then what speed would you estimate? _____

21. Do you think you can estimate how far away from you the object was?

(Circle One) Yes No

IF you answered YES, then how far away would you say it was? (on the ground) 200 to 400 yards away

22. Where were you located when you saw the object?
(Circle One):

- a. Inside a building
- b. In a car
- c. Outdoors
- d. In an airplane (type) _____
- e. At sea
- f. Other _____

23. Were you (Circle One)

- a. In the business section of a city?
- b. In the residential section of a city?
- c. In open countryside?
- d. Near an airfield?
- e. Flying over a city?
- f. Flying over open country?
- g. Other Small residential section in the country

24. IF you were MOVING IN AN AUTOMOBILE or other vehicle at the time, then complete the following questions:

24.1 What direction were you moving? (Circle One)

- | | | | |
|--------------|--------------|--------------|------------------------------------------|
| a. North | c. East | e. South | <input checked="" type="radio"/> g. West |
| b. Northeast | d. Southeast | f. Southwest | h. Northwest |

24.2 How fast were you moving? 10-15 miles per hour.

24.3 Did you stop at any time while you were looking at the object?

(Circle One) Yes No


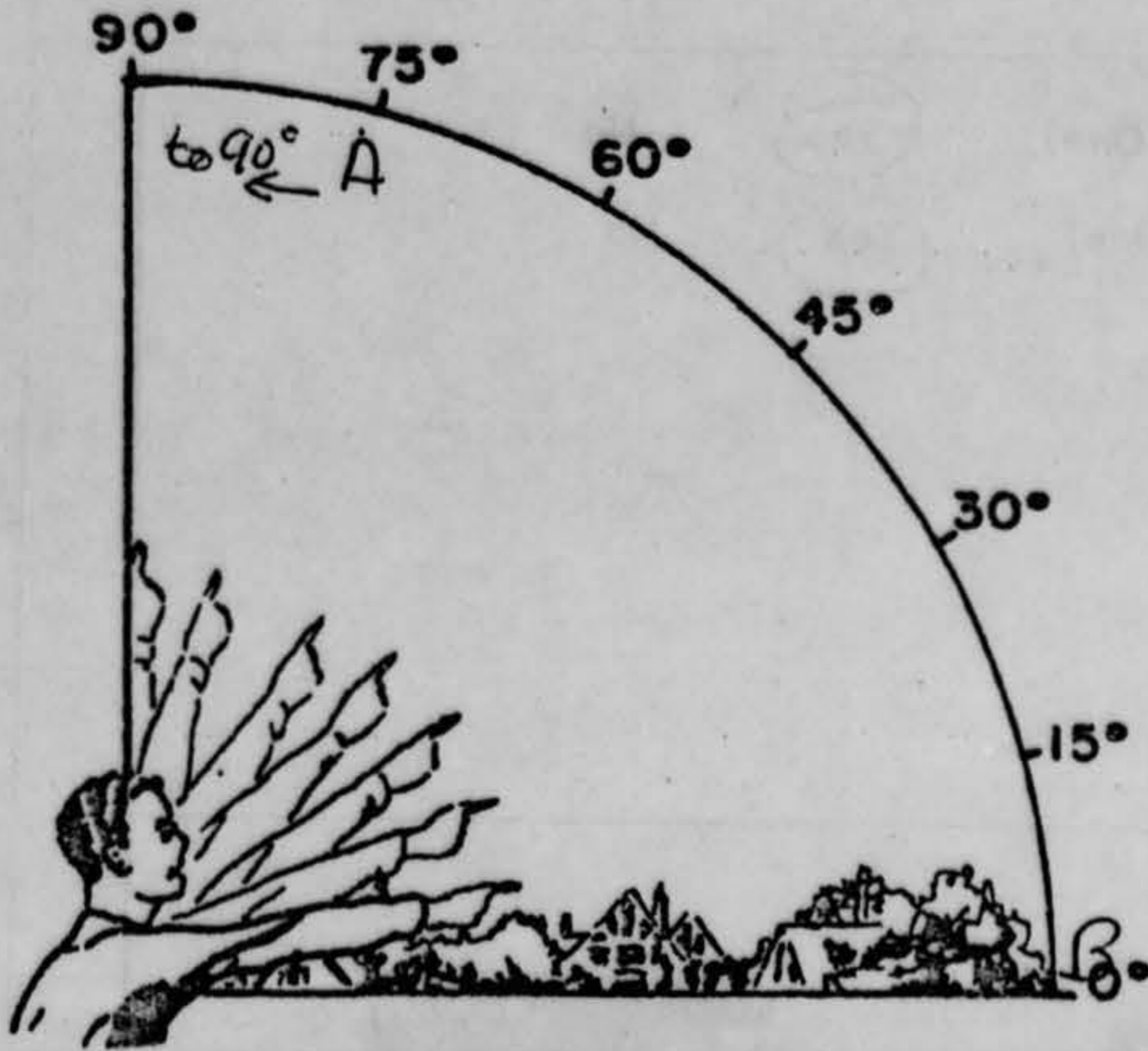
25. Did you observe the object through any of the following?

- | | | | | | |
|-----------------|--------------------------------------|----|---------------|-------|----|
| a. Eyeglasses | <input checked="" type="radio"/> Yes | No | e. Binoculars | Yes | No |
| b. Sun glasses | Yes | No | f. Telescope | Yes | No |
| c. Windshield | Yes | No | g. Theodolite | Yes | No |
| d. Window glass | Yes | No | h. Other | _____ | |

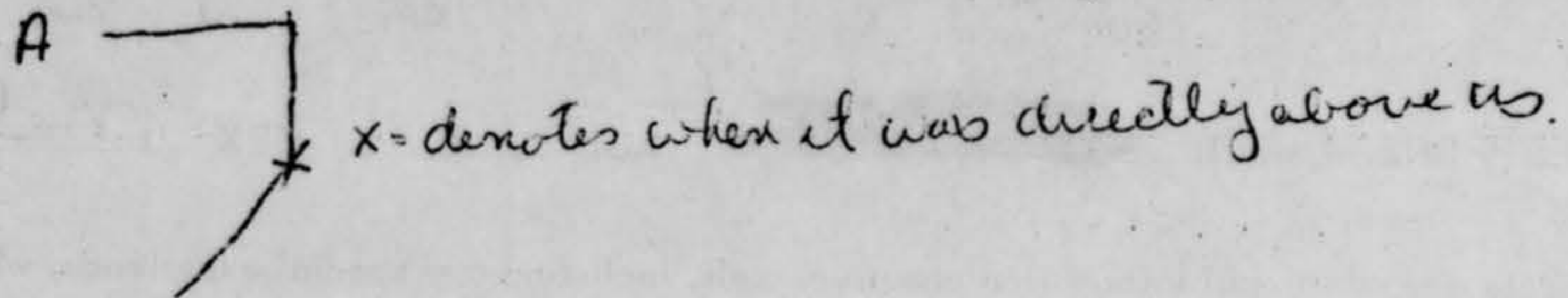
26. In order that you can give as clear a picture as possible of what you saw, describe in your own words a common object or objects which, when placed up in the sky, would give the same appearance as the object which you saw.

None

27. In the following sketch, imagine that you are at the point shown. Place an "A" on the curved line to show how high the object was above the horizon (skyline) when you *first* saw it. Place a "B" on the same curved line to show how high the object was above the horizon (skyline) when you *last* saw it. Place an "A" on the compass when you *first* saw it. Place a "B" on the compass where you *last* saw the object.



28. Draw a picture that will show the motion that the object or objects made. Place an "A" at the beginning of the path, a "B" at the end of the path, and show any changes in direction during the course.



29. IF there was MORE THAN ONE object, then how many were there? _____
 Draw a picture of how they were arranged, and put an arrow to show the direction that they were traveling.