

PROJECT 10073 RECORD

1. DATE - TIME GROUP 5 Mar 67 06/0050Z	2. LOCATION GROSSE POINT WOODS, MICHIGAN (1 witness)
3. SOURCE Civilian	10. CONCLUSION BALLOON (Hot Air)
4. NUMBER OF OBJECTS One	
5. LENGTH OF OBSERVATION 5-10 minutes	11. BRIEF SUMMARY AND ANALYSIS Object appeared round. Orange red. What appeared to be sparks fell earthward for several seconds. Bright color on horizon. Object travels on a straight line and appeared to be orbital. Object disappeared slowly flickering out.
6. TYPE OF OBSERVATION Ground-Visual	
7. COURSE Straight line	
8. PHOTOS <input type="checkbox"/> Yes <input checked="" type="checkbox"/> No	
9. PHYSICAL EVIDENCE <input type="checkbox"/> Yes <input checked="" type="checkbox"/> No	

FORM
FTD SEP 63 0-329 (TDE) Previous editions of this form may be used.

DUPLICATE

CITY OF GROSSE POINTE WOODS
Department of Public Safety
General Incident Report

1. Compl. No. 853-67
File No.

2. Incident UFO SIGHTING		3. Date 3-8-67	4. Day WED	5. Time 8 ²¹ AM _{PM}	6. How Rec'd PHONE	7. Rec'd By: MARONE	8. Loss
9. Officer Taking Report TROMBLEY	10. Person Reporting #13	Sex/D.O.B.		11. Address #14		12. Phone	
13. Complainant [REDACTED]		Sex/D.O.B.		14. Address [REDACTED]		15. Phone Bus. Res. [REDACTED]	
16. Address of Occurrence and Business Name VICINITY OF HIGGETT SCHOOL			17. Date 3-8-67	18. Day WED	19. Time 8 ⁰² AM _{PM}	20. Discovered By: [REDACTED]	21. District
22. Vehicle Involved, Color NONE (ORANGE?)	23. Year ?	24. Make UFO	25. Body ?	26. License ?	27. Serial No. ?	28. Prop. Tag	
29. Method or Tool of Entry		30. Through			31. Exit		

32. Evidence Confiscated - Location found, Officer finding, Tag Numbers

33. Crime Scene Search By: 34. Photographs by, Number 35. Teletype & WCT No. Cancellations

36. Arrests: Name	Race/Sex	D.O.B.	Soc. Sec. No.	Address	Charge

37. Details

SPOKE WITH COMPL. WHO STATED THAT SHE WAS DRIVING N. ON RIVER ROAD NEAR BRIDGEMAN AS SHE WAS DRIVING SHE NOTICED A LARGE ORANGE CIRCULAR OBJECT ^{IN THE SKY} TRAVELING IN A NORTHEASTERLY DIRECTION. SHE STOPPED ~~THE~~ ^{THE} CAR ROLLED DOWN THE CAR WINDOW AND HEARD A WHISTLING SOUND. THE OBJECT AT THIS POINT WAS HOVERING APPROXIMATELY 200 FT IN THE AIR. THE OBJECT THEN STARTED MOVING IN A NORTHEAST DIR. AND BEGAN TO CLIMB. COMPL. DROVE HOME AND ONCE MORE SPOTTED THE UFO OVER THE HIGGETT SCHOOL. COMPL. INDICATED THAT THE UFO HOVERED OVER THE SCHOOL FOR APPROXIMATELY TEN (10) MIN. AND THEN LEFT TRAVELING

38. Other Officer(s) at scene: NAMEL		39. Reporting Officer's Signature		40. Approved By: [Signature]		41. Arrest Prints <input type="checkbox"/> Color Photo <input type="checkbox"/> None <input type="checkbox"/> Other Prints <input type="checkbox"/> B.W. Photo <input type="checkbox"/>					
Disp. Copy To:		Fire Insp.	City Dept.	Other	Cleared By:	Unfounded	Arrest	Ticket (No.)	Warned	Ref. To:	Exceptional
Records	Director	Investigation	Uniform	Safety	Juv.	Officer Closing		Approved			

INCIDENT

Arrest
 Disposition

DATE/TIME

NORTHEAST. BOTH OFFICERS INTERVIEWED OTHER PERSONS WHO GAVE THE SAME ACCOUNT OF THE INCIDENT. STATEMENTS FROM ALL THE PEOPLE WHO CLAIMED TO HAVE SEEN THE UFO ARE ATTACHED TO THIS REPORT.

~~PHOTOS~~ PHOTOS WERE TAKEN BY THE FOLLOWING:
[REDACTED] W/F/17 of [REDACTED]
[REDACTED] M/W/11 of [REDACTED]

EACH PERSON TOOK TWO PHOTOS FROM THE SAME CAMERA. PHOTOS TURNED OVER TO OFFICERS [REDACTED] & [REDACTED] - UNDEVELOPED

THIS OFFICER ALSO SPOKE WITH - [REDACTED] OF [REDACTED] WHO STATED THAT APPROXIMATELY 8⁰⁵ PM HE AND HIS TWO SONS, [REDACTED] W/M/13 & [REDACTED] W/M/10 HAD SEEN AN OBJECT WHICH THEY DESCRIBED AS OVAL SHAPED AND APPEARED BURNING ORANGE IN COLOR MOVING IN THE SKY. MR. [REDACTED] SAID IT DISAPPEARED AND RE-APPEARED TWO OR THREE TIMES. OBJECT THEN LEFT THE AREA.

OFFICERS TROMBLEY & HAMEL CHECKED AREA UNABLE TO LOCATE ANY OBJECTS. THIS OFFICER (HAMEL) NOTIFIED SALTERIDGE AIRFORCE BASE & THEY STATED THEY ^{WOULD CHECK} ~~BACK WITH~~ THIS STATION

Also clears Complaint Nos.

Officer's Signature and Date:

Approved By:

Martin E. Trombley
C Hamel

Copies to: Original - Records
Duplicate - Follow Up

Triplicate - Director
Quadruplicate - Squad Room

This Report Only
Page 1 of 1 Pages

Case File
Page No.

CITY OF GROSSE POINTE WOODS
Department of Public Safety

Incident No. 853-67

On Wednesday 3/8/67 19 67
date

At _____ A.M. or 8:30 P.M.

I, [redacted]

Address [redacted] Phone [redacted]

Witnessed Incident

Was Involved Accident

BRIARCLIFF +
WEDGWOOD
Location

[redacted]
Intersection or house number

DETAILS: I saw a irredescent large red
ball in the sky. It first of all was
standing still over Liggett School, up in
the sky. but was larger than a star.
Then it started moving to the right
of the school. It circled back ^{WEST} to the
^{EAST} left of the school & seemed to come down
about 200-300 ft. above Liggett School (river).
It looked like a airplane that was
crashing. It was only down about 200 ft.
for a minute or two. Then it went
up straight & my father got the camera
& I took two pictures (which I have turned out).
After we took the picture it seemed to
move right again, flashing brightly & then died.
About 5 min later it was gone.

SIGNATURE [redacted] Date March 8, 1967
November 6, 1949 17/E

NOTE: Do not use this section for accident cases.

WITNESSES:

Print name _____ SIGN name _____ Date _____

Print name _____ SIGN name _____ Date _____

DUPLICATE

CITY OF GROSSE POINTE WOODS
Department of Public Safety

Continuation & Supplementary Report

COMPL. NO.

INCIDENT

U.F.O. SIGHTING

- Arrest
- Disposition

853-67

DATE/TIME

~~3/27~~ SELFRIDGE AIRFORCE BASE CALLED BACK TO THIS
 & OBTAINED THE NAMES & ADDRESSES OF THE WITNESSES
 & WOULD ALSO LIKE TO BE NOTIFIED WHEN THE PICTURES
 ARE DEVELOPED

Also clears Complaint Nos.

Officer's Signature and Date:

E. Harrell

Approved By:

Copies to: Original - Records
Duplicate - Follow Up

Triplicate - Director
Quadruplicate - Squad Room

This Report Only

Page _____ of _____ Pages

Case File
Page No.

CITY OF GROSSE POINTE WOODS
Department of Public Safety

Incident No. 85367

On wednesday 19 67
date

At _____ A.M. or 8:30 P.M.

I, [redacted] Address [redacted] Phone [redacted]

Witnessed Incident

Was Involved Accident

[redacted]
Location Intersection or house number

DETAILS: I saw a large glowing ball. It
flew around Liggett school at about
200 feet. It made a humming noise. it circled
around twice. I got two pictures of it. First it
started to glow real bright then it dimmed
and got bright again and dissipated and I
didn't see it again.

SIGNATURE [redacted] Date March 8, 1967
July 16, 1955. 11/01

NOTE: Do not use this section for accident cases

WITNESSES:

Print name SIGN name Date

Print name SIGN name Date

3-8-67

853-67

Driving north on River Road
with my son Mark I spotted
an object in the sky that
looked like a orange-red
flame. I thought it was an
airplane on fire. I stopped
the car & rolled the windows
down & heard a noise like
a whistling jet sound. It
kept going up & finally
disappeared. We came home
& saw it again over Leggett
School. It stayed there for
about 5 or 10 min. It
disappeared 3 times & then
finally went away.

~~_____~~

At one time object appeared to be
on fire as shown below.



drawn by

~~XXXXXXXXXX~~

FNT TT 72637 12179 85443 56694 02525 10944 64693 02740 50544
78872 02852 40700 90/74 02853 30391 01/70 02964 25009 02/73
02876 20154 98/75 02776 15342 01/76 02773 10604 04777 02679
11122 95233 03/74 12967
11111 70350 260850

TT12 72637 55555 00993 60633 71961 58610 22932 59594 33890
55690 44812 57692 55749 61631 66737 62710 77712 53635 53657
67733 99614 67777 11534 74853 22417 63923 66666 357970

PP 72637 12941 2011 22425 2427 42424 2527 62530 2635 32640
2740 02840 22839 42842 52743 82854 02854 32358 52363 02954
52864 02774 52768 62862 02732 32570

11J 33 090210

FNT TT 72637 00181 85430 62781 02620 70905 67854 02731 50537
79914 02752 40693 90/10 02761 30884 02/13 02774 25001 02/10
02784 20146 99/13 02788 15335 99/17 02794 10598 04/15 01772

11122 96268 04/+1 /2681

11111 /0446 26099 /0515 270820

IT00 72637 55555 00993 59671 /11893 57607 22893 63691 33879
61786 44753 64821 55654 72887 66590 71399 77423 87943
66666 322010

PP 72637 00951 2206 22210 2414 42517 25211 62522 2625 82626
2727 02633 22633 42737 62745 82754 01757 32762 52770 02778
52785 02735 12776 52699 52662 02770 325660

Balloon (Hot Air) 5 MAR 67
Woods, Michigan

Return to: Information Division (1WCIO)
1st Fighter Wing (ADC)
Bldg. 304, Rm 104
Selfridge AFB, Mich. 48045

"UFO" Reporting Data:

a. DESCRIPTION OF THE OBJECT(S):

- (1) Shape Round
- (2) Size compared to a known object (use one of the following terms: Head of a pin, pea, dime, nickel, quarter, half dollar, silver dollar, baseball, grapefruit, or basketball) held in the hand at about arm's length.
Size Head of a pin
- (3) Color Orange-Red
- (4) Number One
- (5) Formation, if more than one NA
- (6) Any discernible features or details Similar to Mercury-larger!
- (7) Tail, trail, or exhaust, including size of same compared to size of object(s) what appeared to be sparks fell earthward for several seconds.
- (8) Sound; if heard, describe sound None
- (9) Other pertinent or unusual features Appeared similar to publicized visible satellites except for color. Orange-red instead of white!


b. DESCRIPTION OF COURSE OF OBJECT(S):

- (1) What first called the attention of observer(s) to the object(s)?
Bright color on horizon.
- (2) Angle or elevation and azimuth of object(s) when first observed.
Elevation approx 10° - azimuth approx 40°
- (3) Angle or elevation and azimuth of object(s) upon disappearance.
Elevation approx 10° - azimuth approx 220°
- (4) Description of flight path and maneuvers of object(s).
Straight line - seemed to be orbital
- (5) How did the object(s) disappear? (Instantaneously to the North, etc.)?
slowly flickered out.
- (6) How long were the objects(s) visible? (Be specific, 5 minutes, 1 Hour, etc.)
5-10 Minutes


Form: DOD-WPC-9-16-1

DEPARTMENT OF DEFENSE
USAF SKEW T-LOG P

TEMPERATURE IN DEG




SKEW T - LOG P ANALYSIS	
TIME <u>0112</u>	TIME
AIRMASS ANALYSIS	
TYPE BOUNDARY <u>CP</u> FT.	<u>CP</u> FT.
TYPE BOUNDARY <u>CP</u> FT.	<u>CP</u> FT.
TYPE BOUNDARY <u>CP</u> FT.	<u>CP</u> FT.
FREEZING LEVEL(S) <u>1100</u>	<u>800</u>
INVERSIONS	
FRONTAL	
RADIATION	
SUBSIDENCE	
TROPOPAUSE <u>1100</u>	<u>7500</u>
L.C.L. <u>2000</u>	
C.C.L. <u>2000</u>	
L.F.C.	
SIGNIFICANT WIND	
MAX. <u>1000/120</u>	<u>120/10</u>
MIN.	
LEVELS OF SHEAR	
STABILITY	
<u>S11</u> TO <u>118</u> INDEK	TO <u>124</u> INDEK
TO	TO
TO	TO
CLOUDS	
TYPE	
AMOUNT	<u>CLR</u>
BASES	
TOPS	
ICING	
TYPE	
SEVERITY	
BOUNDARIES	
CONTRAILS	
PERSISTENCE	<u>80-53M</u>
HEIGHT	
TURBULENCE	
DEGREE	
HEIGHT(S)	
MAX WIND GUSTS	
HAIL SIZE	
TEMPERATURES	
MAX. <u>21g</u>	<u>11g</u>
MIN.	
CUMULUS CLOUD FORMATION AT TEMP. TIME	
DISSIPATION OF LOW LEVEL INVERSION AT TIME	
REMARKS	



OF DEFENSE

log p DIAGRAM

FAHRENHEIT AND CELSIUS



FORECASTER *[Signature]* FORECASTER *[Signature]*

EXPLANATION

ISOBARS are straight, horizontal brown lines. The heights of the pressure surfaces in the ICAO Standard atmosphere, below the pressure values on the left, are in parentheses () for values in feet and brackets [] for meter values.

ISOTHERMS ($^{\circ}\text{C}$) are the straight, equidistant brown lines running diagonally upward from left to right.

DRY ADIABATS are the 1000 mb. curved brown lines that intersect the 1000 mb. isobar at intervals of 2°C , and 1°C respectively upward from right to left. The Dry Adiabats for the overlap portion of the pressure range are labeled with two values. (See below.)

SATURATION ADIABATS are the curved green lines that intersect the 1000 mb. isobar at intervals of 2°C , diverging upward and trending to become parallel to the dry adiabats.

SATURATION MIXING RATIO (in gm. per kg.) is represented by dashed green lines. The values appear between the 1000 and 500 mb. lines.

THICKNESS (in hundreds of geopotential feet and meters) of the layers 1000/700, 1000/500, 700/500, 500/300, 300/200, 200/150, 150/100, 100/50, and 50/25 mb. is represented by numbers and a graduation along the middle of each layer. The thicknesses are obtained from the vertical temperature curve by the equal-area method, using any straight line as a drawing line.

HEIGHT in geopotential feet or meters above mean sea level, or station level, of the 1000 mb. surface is obtained from the nomogram in the upper left-hand corner by drawing a straight line from the temperature scale ($^{\circ}\text{F}$) or ($^{\circ}\text{C}$) through the point w , (mean sea level or station pressure) on the pressure scale, and reading height on the appropriate height scale.

ICAO STANDARD ATMOSPHERE SOUNDING is indicated by a thick brown line.

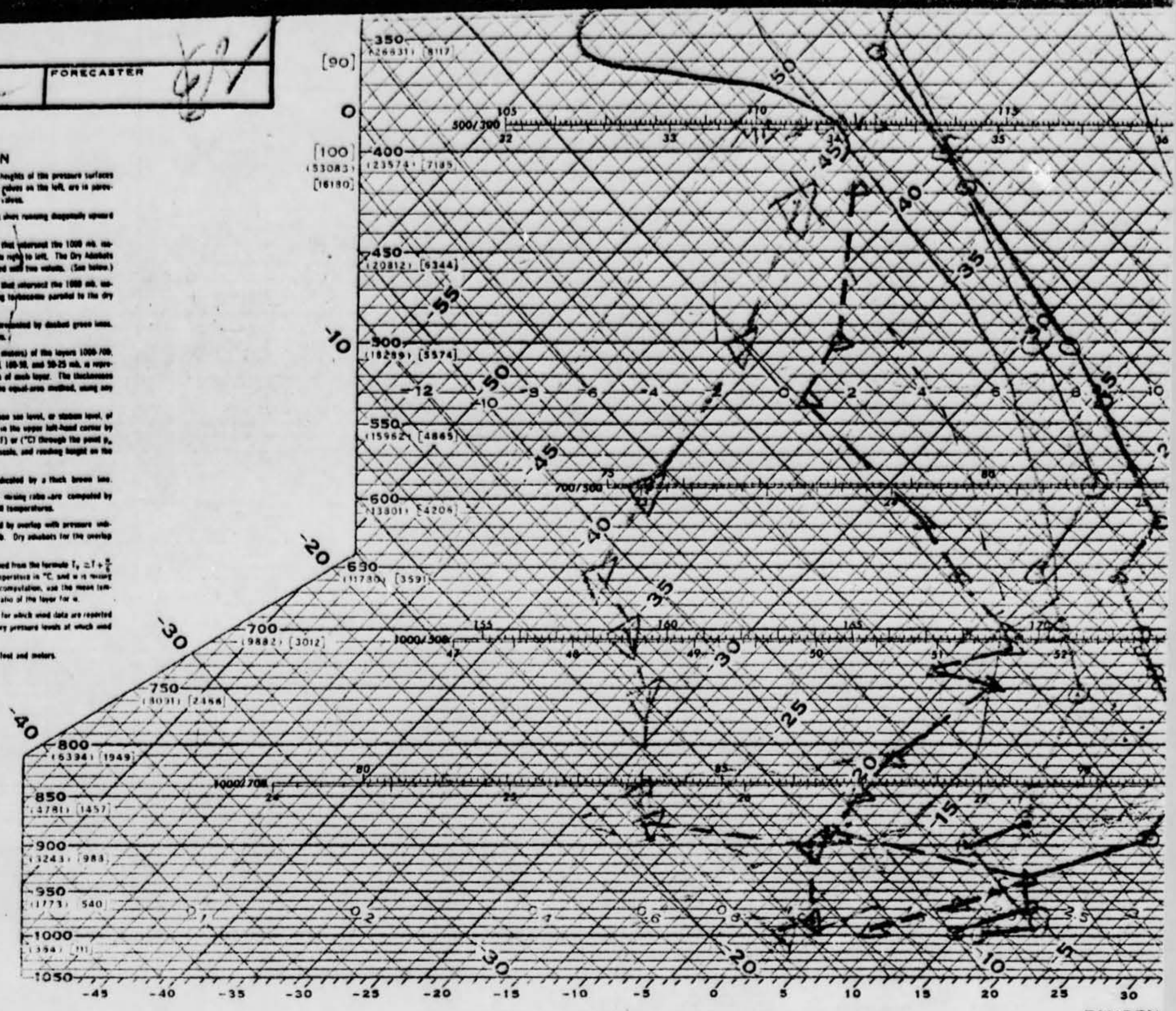
The saturated adiabats and isopleths of saturation mixing ratio are computed by use of vapor pressure over a plane water surface at all temperatures.

Extension of chart to 25 mb. has been accomplished by overlap with pressure indicated in brackets [100] at 800 mb. and [75] at 100 mb. Dry adiabats for the overlap are labeled in parentheses ().

APPROXIMATE VIRTUAL TEMPERATURE may be obtained from the formula $T_v = T + \frac{w}{10}$ where T_v is virtual temperature in $^{\circ}\text{C}$, T is true air temperature in $^{\circ}\text{C}$, and w is mixing ratio in grams/kilogram. For purposes of thickness computation, use the mean temperature of the layer for T and use the mean mixing ratio of the layer for w .

Black dots along wind scale line indicates the levels for which wind data are reported and plotted. The open circles indicate the mandatory pressure levels of which wind data are also entered.

All heights used in this diagram are in geopotential feet and meters.



PLANNED BY THE AERONAUTICAL CHART AND INFORMATION CENTER
UNITED STATES AIR FORCE
ST. LOUIS, MO. 63118
BASE 108

Trace 02/1200Z RT

637	FNT
NUMBER	STATION
0200	07 MAR 67
TIME (GCT)	DATE (GCT)

637	FNT
NUMBER	STATION
1200	AZ 071
TIME (GCT)	DATE

19 Feb 68

MEMO FOR THE RECORD:

Spoke with Major Nyls concerning the photographs taken by the [REDACTED]. Major Nyls said that he had the opportunity to view the photographs. The only object that appeared on the photos was a small street light located across the street in the direction of the UFO. Major Nyls said he went to the scene and did see the street light. He definitely believes that the object was not photographed but the street light was.

UNCLASSIFIED

PROJECT 10073 RECORD

1. DATE - TIME GROUP 8 Mar 67 9/0150Z	2. LOCATION Grosse Point Woods, Michigan multiple
3. SOURCE Civilian	10. CONCLUSION Balloon(hot air)
4. NUMBER OF OBJECTS One	
5. LENGTH OF OBSERVATION Several minutes	11. BRIEF SUMMARY AND ANALYSIS Observers watched a reddish orange colored light like a fire in the NE portion of the sky. The object was round in shape and gave off a funny sound. At first the observers thought that the object was on fire. The color dimmed and brightened irregularly. The description is consistent with that of a hot air balloon. There has been a rash of hot air balloons reported in early March from the area.
6. TYPE OF OBSERVATION Ground Visual	
7. COURSE Slowly to the NE	
8. PHOTOS <input type="checkbox"/> Yes <input checked="" type="checkbox"/> No	
9. PHYSICAL EVIDENCE <input type="checkbox"/> Yes <input checked="" type="checkbox"/> No	

FORM
FTD SEP 63 0-329 (TDE) Previous editions of this form may be used.

UNCLASSIFIED

UNCLASSIFIED

DEPARTMENT OF THE AIR FORCE
STAFF MESSAGE BRANCH
INCOMING MESSAGE

pg 1 of 5

AF IN : 70645. (13 Mar 67) P/jay

ACTION: RDC-4

INFO : XOP-1, XOPX-2, SAFOS-3, NIN-7, DIA-1 (19)
SMB A101CZC BV B594

PTTU JAW RUCIFLA0005 0721445-UUUU--RUEDHQA.

ZNR UUUUU

P 131436Z MAR 67

FM 1CSG SELFRIDGE AFB MICH

TO RUWMFVA/ADC

RUCIRTA/34AD CUSTER AFS MICH

RUEDMAA/1AF STEWART AFB NY

RUEDFIA/F TO WPAFB

RUEDHQA/C SAF

RUEDHQA/CSAF

ZEN/UNIV OF COLO BOULDER COLO

BT

UNCLAS 1C BOT 19015 MAR 67.

FOR SAF-01, AFRDC, TDETR, ADC10, 1AFC10, 34C10 AND DR. CONDON AT

UNIV OF COLORADO. SUBJECT: UFO REPORT.

A. DESCRIPTION OF OBJECT:

- (1) LIKE AN INVERTED TOP
- (2) TENNIS BALL OR BASEBALL AT ARMS LENGTH
- (3) REDISH ORANGE - LIKE FIRE

UNCLASSIFIED

UNCLASSIFIED

**DEPARTMENT OF THE AIR FORCE
STAFF MESSAGE BRANCH
INCOMING MESSAGE**

AF IN 70645

pg 2 of 5

(4) ONE

(5) N/A

(6) NONE

PAGE 2 RUCIFLA0005 UNCLAS

(7) NONE

(8) WHISTLING RUMBLE OR LIKE FAN JET

(9) APPEARED ON FIRE, ONE OBSERVER THOUGHT AT FIRST IT WAS A PLANE ON FIRE AND ABOUT TO CRASH. COLOR DIMMED AND BRIGHTENED IRREGULARLY. AT LEAST TWO TIMES DURING SIGHTING, OBJECT BECAME INVISIBLE ABRUPTLY AS IF LIGHT WAS SHUT OFF BY A SWITCH.

B DESCRIPTION OF COURSE OF OBJECT:

(1) BRIGHTNESS OF LIGHT.

(2) 30 TO 50 DEGREES

(3) 50 TO 55 DEGREES

(4) DURING OBSERVING TIME OBJECT HOVERED, MOVED UP AND DOWN, BACK AND FORTH. DURING SIDEWARD MOVEMENTS, OBJECT SEEMED TO MOVE IN SMALL JERKY MOVEMENTS.

(5) TO NORTHEAST IN SHALLOW CLIMB, THEN LIGHTS SNAPPED OFF.

(6) OBJECT WAS VISIBLE FOR MAXIMUM OF 50 MINUTES.

C. MANNER OF OBSERVATION:

UNCLASSIFIED

UNCLASSIFIED

DEPARTMENT OF THE AIR FORCE
STAFF MESSAGE BRANCH
INCOMING MESSAGE

AF IN : 70645-

pg 3 of 5

(1) GROUND VISUAL

(2) ONE OBSERVER USED 7 X 35MM BINOCULARS PART OF TIME, ANOTHER USED
AND ONE QUARTER INCH REFLECTING TELESCOPE OF 85 POWER.

(3) N/A

PAGE 3 RUCIFLAC005 UNCLAS

D TIME AND DATE OF SIGHTING:

(1) SIGHTINGS BEGAN AT 0100Z 9 MARCH (2000 EST, 8 MARCH) AND ENDED
AT 0150Z 9 MARCH (2050 EST, 8 MARCH).

(2) NIGHT.

E LOCATION OF OBSERVERS: ALL IN ONE MILE CIRCLE CENTERED ON
82 DEGREES 54 MINUTES WEST - 42 DEGREES 27 MINUTES NORTH, NORTH-
EAST CORNER OF GROSSE POINT WOODS, MICHIGAN.

F. IDENTIFYING INFORMATION ON OBSERVERS:

(1) [REDACTED] (39) AND [REDACTED] (13) [REDACTED]
GROSSE POINT WOODS, MICH; JOSEPHINE HOUSEWIFE, HIGH SCHOOL EDUCA-
TION, RELIABLE; MARK STUDENT EIGHT GRADE, RELIABLE. [REDACTED] (17)
AND [REDACTED] (11) [REDACTED] GROSSE POINT WOODS, MICH;
STUDENTS, RELIABLE. RAYMOND D'HONDT (APPROX 43), [REDACTED] STREET,
GROSSE POINT WOODS, MICH; OCCUPATION UNKECWN, RELIABLE.

(2) N/A

UNCLASSIFIED

UNCLASSIFIED

DEPARTMENT OF THE AIR FORCE
STAFF MESSAGE BRANCH
INCOMING MESSAGE

AF IN : 70645

pg 4 of 5

G WEATHER AND WINDS-AL OFT CONDITIONS FOR 2000 EST 8 MARCH 1967:

(1) HIGH SCATTERED, VISIBILITY 5 MILES RESTRICTED BY SMOKE, SURFACE TEMPERATURE 19 DEGREES FAHRENHEIT, DEWPOINT 14 DEGREES FAHRENHEIT, WIND 140 DEGREES AT 4 KNOT'S, ALTIMETER SETTING 30.17".

(2) WIND DIRECTION AND VELOCITY:

PAGE 4 RUCIFLA0005 UNCLAS

SURFACE-140 DEGREES AT 7 KNOTS, 6000' - 260 DEGREES AT 30 KNOTS,
10,000' - 270 DEGREES AT 40 KNOTS, 16,000' - 270 DEGREES AT 45 KNOTS,
20,000' - 280 DEGREES AT 55 KNOTS, 30,000' - 290 DEGREES AT 65 KNOTS,
50,000' - 280 DEGREES AT 80 KNOTS, 80,000' NOT AVAILABLE.

(3) NONE

(4) 5 MILES

(5) SCATTERED.

(6) NO THUNDERSTORMS

(7) NO UNUSUAL TEMPERATURE GRADIENTS EXISTED.

H NONE

L NONE

J NONE

K CHIEF, BASE OPERATIONS AND TRAINING DIVISION, RAYMOND W. NYLS,
MAJOR, 1 CMBT SPT GP (1C BOT), SELFRIDGE AFB, MICH, 313-4651241

UNCLASSIFIED

UNCLASSIFIED

DEPARTMENT OF THE AIR FORCE
STAFF MESSAGE BRANCH
INCOMING MESSAGE

AF IN : 70645

pg 5 of 5

EXTENSION 3115, HOME PHONE EXTENSION [REDACTED] THIS IS CONSOLIDATED
REPORT OF THREE SEPARATE FAMILIES IN AREA. ALL WITNESSES GAVE
SUBSTANTIALLY THE SAME INFORMATION ON OBJECT. PICTURES TAKEN WERE
DEVELOPED BUT SHOW NOTHING EXCEPT A STREET LIGHT IN LOWER PART OF
EACH FRAME THAT WAS LOCATED ACROSS STREET IN DIRECTION OF THE OBJECT.
BOTH [REDACTED] AND [REDACTED] APPARENTLY MISSED THE OBJECT IN THEIR

PAGE 5 RUCIFLA0005 UNCLAS

ATTEMPT TO PHOTOGRAPH IT OR IT DID NOT REGISTER ON THE FILM. OBJECT
APPEARS TO BE OF UNKNOWN ORIGIN, SHAPED LIKE AND INVERTED TOP AND
WAS ON FIRE. ALL WITNESSES REPORTED SUBSTANTIALLY SAME TYPE OF
SOUND; A HUMMING OR WHIRLING SOUND LIKE A HUGE DUCTED FAN OR
GENERATOR, ALSO A WHISTLE TYPE NOISE.

BT

NNNN

UNCLASSIFIED