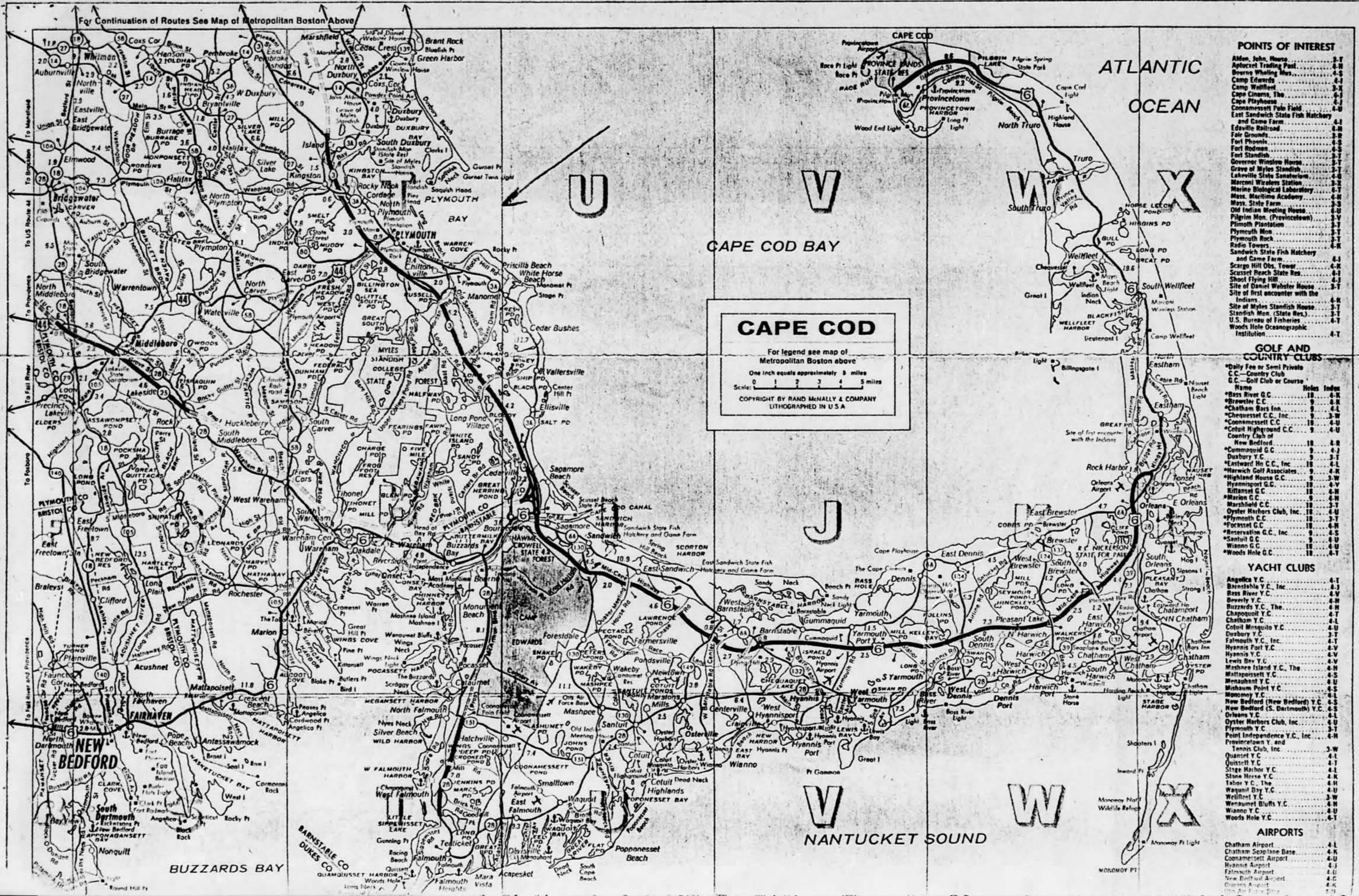


PROJECT 10073 RECORD CARD

1. DATE 1 May 64	2. LOCATION North Carver, Massachusetts		12. CONCLUSIONS <input type="checkbox"/> Was Balloon <input type="checkbox"/> Probably Balloon <input type="checkbox"/> Possibly Balloon <input type="checkbox"/> Was Aircraft <input type="checkbox"/> Probably Aircraft <input type="checkbox"/> Possibly Aircraft <input checked="" type="checkbox"/> Was Astronomical Venus <input type="checkbox"/> Probably Astronomical <input type="checkbox"/> Possibly Astronomical <input type="checkbox"/> Other _____ <input type="checkbox"/> Insufficient Data for Evaluation <input type="checkbox"/> Unknown
3. DATE-TIME GROUP Local _____ GMT 02/0100Z	4. TYPE OF OBSERVATION <input checked="" type="checkbox"/> Ground-Visual <input type="checkbox"/> Ground-Radar <input type="checkbox"/> Air-Visual <input type="checkbox"/> Air-Intercept Radar		
5. PHOTOS <input type="checkbox"/> Yes <input checked="" type="checkbox"/> No	6. SOURCE civilian		
7. LENGTH OF OBSERVATION three hours	8. NUMBER OF OBJECTS 5	9. COURSE stationary	
10. BRIEF SUMMARY OF SIGHTING Object described as three revolving beacons. Object had formation of three and two single objects. Located at 55 deg elevation. Stationary disappearing in fog. A/C in area could observe nothing. Direction of object 270 degrees. No unidentified tracks on radar. Scanners on a/c could pick up no returns.		11. COMMENTS Oject believed to be Venus or other bright star/planet.	



POINTS OF INTEREST

- Alden, John, House..... 3-T
- Aptecet Trading Post..... 4-U
- Bourne Whaling Museum..... 4-S
- Camp Edwards..... 4-I
- Camp Wellfleet..... 3-X
- Cape Cod Museum..... 4-J
- Cape Playhouse..... 4-U
- Coanamssett Polo Field..... 4-U
- East Sandwich State Fish Hatchery and Game Farm..... 4-I
- Edwille Railroad..... 4-H
- Fair Grounds..... 3-S
- Fort Phoenix..... 4-S
- Fort Rodman..... 4-S
- Fort Standish..... 3-T
- Governor Winslow House..... 3-T
- Grave of Myles Standish..... 3-T
- Lakeville State Sanatorium..... 4-S
- Marconi Wireless Station..... 3-T
- Marine Biological Laboratory..... 4-T
- Mass. Maritime Academy..... 4-U
- Mass. State Farm..... 4-U
- Old Indian Meeting House..... 3-V
- Pilgrim Monument (Provincetown)..... 3-V
- Plymouth Plantation..... 3-T
- Plymouth Monument..... 3-T
- Plymouth Rock..... 4-K
- Radio Towers..... 4-R
- Sandwich State Fish Hatchery and Game Farm..... 4-I
- Scargo Hill Observ. Tower..... 4-K
- Scusset Beach State Res..... 4-I
- Sheet Flying Hill..... 4-I
- Site of Daniel Webster House..... 3-T
- Site of first encounter with the Indians..... 4-R
- Site of Myles Standish House..... 3-T
- Standish Monument (State Res.)..... 3-T
- U.S. Bureau of Fisheries Woods Hole Oceanographic Institution..... 4-T

GOLF AND COUNTRY CLUBS

- *Daily Fee or Semi Private
C.C.—Country Club
G.C.—Golf Club or Course
- | Name | Holes | Index |
|-----------------------------|-------|-------|
| *Bass River G.C. | 18 | 4-R |
| *Brewster C.C. | 9 | 4-R |
| *Chatham Bass Inn | 9 | 4-L |
| *Chennessett C.C., Inc. | 9 | 3-W |
| *Coanamssett C.C. | 9 | 4-U |
| *Cotuit Highlands C.C. | 9 | 4-U |
| Country Club of New Bedford | 18 | 4-R |
| *Cumaquid G.C. | 9 | 4-J |
| Duxbury Y.C. | 9 | 3-T |
| *Eastward Ho C.C., Inc. | 18 | 4-L |
| *Harwich Golf Associates | 9 | 4-R |
| *Highland House G.C. | 9 | 3-W |
| Hyannisport G.C. | 18 | 4-V |
| Kilbuck G.C. | 18 | 4-H |
| *Marion G.C. | 18 | 4-T |
| *Marshall C.C. | 18 | 3-T |
| Oyster Harbors Club, Inc. | 18 | 4-U |
| *Plymouth C.C. | 18 | 3-T |
| *Pocasset G.C. | 18 | 4-N |
| *Reservation C.C., Inc. | 9 | 4-S |
| *Santuit G.C. | 9 | 4-U |
| Wenham G.C. | 18 | 4-U |
| *Woods Hole G.C. | 18 | 4-T |

YACHT CLUBS

- | | |
|---------------------------------------|-----|
| Angelica Y.C. | 4-T |
| Barnstable Y.C., Inc. | 4-V |
| Bass River Y.C. | 4-V |
| Beverly Y.C. | 4-N |
| Buzzards Y.C., The | 4-H |
| Chapquott Y.C. | 4-T |
| Chatham Y.C. | 4-L |
| Colbit Menigotto Y.C. | 4-T |
| Duxbury Y.C. | 4-T |
| Falmouth Y.C., Inc. | 3-T |
| Hyannis Port Y.C. | 4-V |
| Hyannis Y.C. | 4-V |
| Lewis Bay Y.C. | 4-V |
| Washneck Island Y.C., The | 4-H |
| Wattapossit Y.C. | 4-S |
| Wenahant Y.C. | 4-U |
| Wenham Point Y.C. | 4-S |
| Wenham Y.C. | 4-T |
| New Bedford (New Bedford) Y.C. | 4-S |
| New Bedford (S. Dartmouth) Y.C. | 4-S |
| Orleans Y.C. | 4-L |
| Oyster Harbors Club, Inc. | 4-U |
| Plymouth Y.C. | 3-T |
| Point Independence Y.C., Inc. | 4-H |
| Provincetown Y. and Tennis Club, Inc. | 3-W |
| Quansett Y.C. | 4-L |
| Quissett Y.C. | 4-T |
| Stage Harbor Y.C. | 4-L |
| Stone Horse Y.C. | 4-K |
| Tabor Y.C., The | 4-H |
| Waquoit Bay Y.C. | 4-U |
| Wellfleet Y.C. | 3-W |
| Wenham Bluffs Y.C. | 4-H |
| Wenham Y.C. | 4-U |
| Woods Hole Y.C. | 4-T |

AIRPORTS

- | | |
|-----------------------|-----|
| Chatham Airport | 4-L |
| Chatham Seaplane Base | 4-K |
| Coanamssett Airport | 4-U |
| Hyannis Airport | 4-J |
| Plymouth Airport | 4-I |
| New Bedford Airport | 4-K |
| Quansett Airport | 4-K |
| Woods Hole Airport | 4-T |

CAPE COD

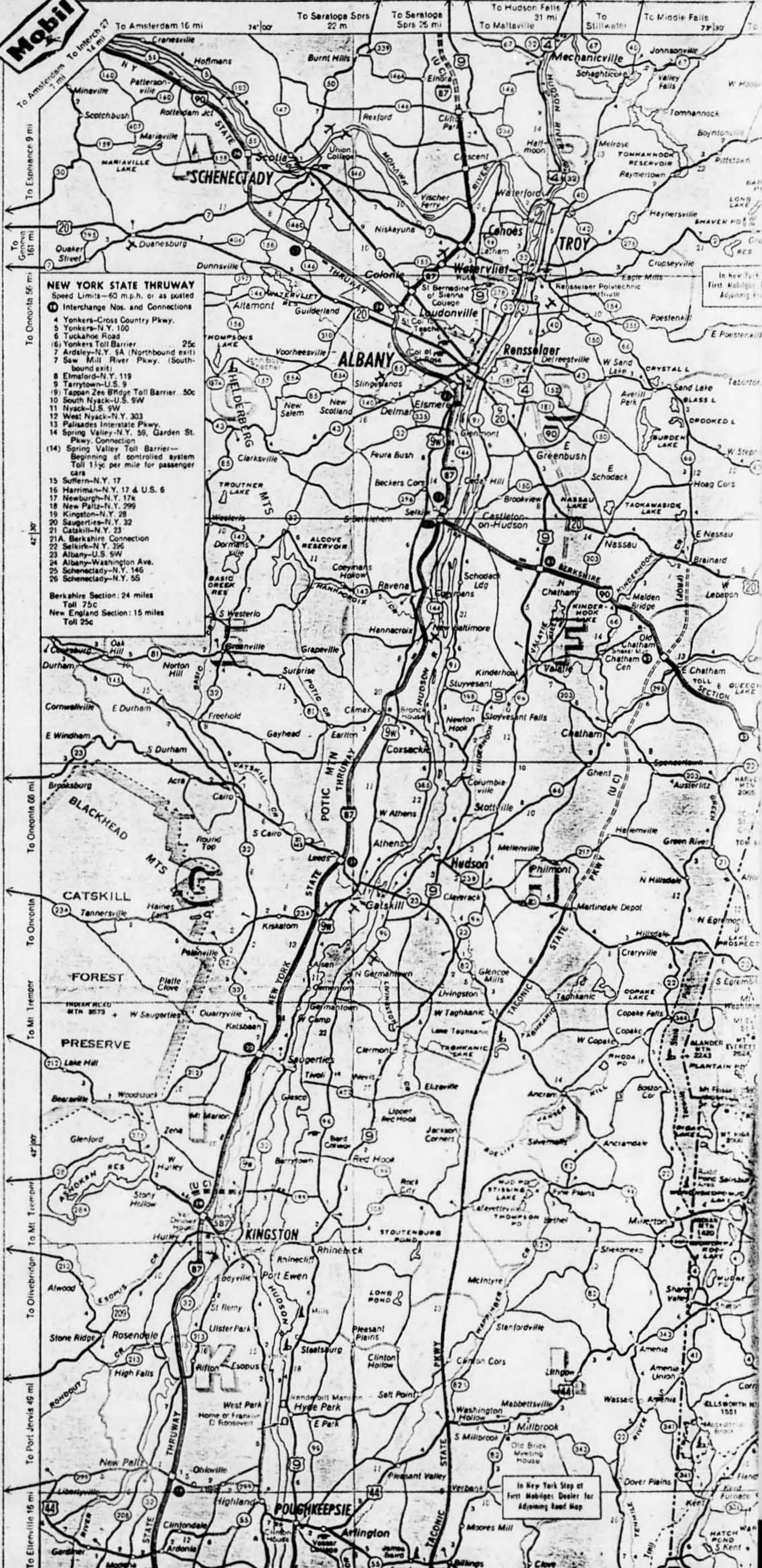
For legend see map of Metropolitan Boston above

One inch equals approximately 3 miles

Scale: 0 1 2 3 4 5 miles

COPYRIGHT BY RAND McNALLY & COMPANY
LITHOGRAPHED IN U.S.A.

3
4



NEW YORK STATE THRUWAY
 Speed Limits—60 m.p.h. or as posted

Interchange Nos. and Connections

- 4 Yonkers-Cross Country Pkwy.
- 5 Yonkers-N.Y. 100
- 6 Tuckahoe Road
- 6 Yonkers Toll Barrier 25c
- 7 Ardsley-N.Y. 9A (Northbound exit)
- 7 Saw Mill River Pkwy. (Southbound exit)
- 8 Elmford-N.Y. 119
- 9 Tarrytown-U.S. 9
- 9 Tappan Zee Bridge Toll Barrier 50c
- 10 South Nyack-U.S. 9W
- 11 Nyack-U.S. 9W
- 12 West Nyack-N.Y. 303
- 13 Palisades Interstate Pkwy.
- 14 Spring Valley-N.Y. 59, Garden St. Pkwy. Connection
- 14 Spring Valley Toll Barrier—Beginning of controlled system Toll 11c per mile for passenger cars
- 15 Suffern-N.Y. 17
- 16 Harriman-N.Y. 17 & U.S. 6
- 17 Newburgh-N.Y. 17k
- 18 New Paltz-N.Y. 299
- 19 Kingston-N.Y. 28
- 20 Saugerties-N.Y. 32
- 21 Catskill-N.Y. 23
- 21A Berkshire Connection
- 22 Selkirk-N.Y. 396
- 23 Albany-U.S. 9W
- 24 Albany-Washington Ave.
- 25 Schenectady-N.Y. 146
- 26 Schenectady-N.Y. 5S

Berkshire Section: 24 miles
 Toll 75c
 New England Section: 15 miles
 Toll 25c

In New York First Mobilgas Adjoining Map

In New York Stop at First Mobilgas Dealer for Adjoining Road Map

1 May 1964 NORTH (ARRIVED) MAY 24

HEADQUARTERS
551st COMBAT SUPPORT GROUP (ADC)
UNITED STATES AIR FORCE
OTIS AIR FORCE BASE, MASSACHUSETTS

VENUS -f.2

REPLY TO
ATTN OF: 551BOT

6 May 1964

SUBJECT: Unidentified Flying Object (UFO)

TO: AFSC (FTD)
Wright-Patterson AFB Ohio 45433

The following report is submitted in accordance with paragraph 14,
AFR 200-2, dated 20 July 1962:

a. Description of Objects:

- (1) No discernible shape, only the three revolving beacons.
- (2) Half of a pea held at arm's length.
- (3) One Red - 1 Green - 1 Blue.
- (4) Five (5).
- (5) Formation of 3 and two singles.
- (6) Described objects as having three revolving beacons
(as opposed to Grimes or flashing type) one red, one green and one blue.
- (7) None.
- (8) None.

b. Description of Course of Objects:

- (1) Falling meteor in vicinity of object.
- (2) 55° above horizon.
- (3) Remained in same spot, finally obscured by fog.
- (4) Stationary.
- (5) Obscured by fog.
- (6) Three hours.

c. Manner of Observation:

- (1) Ground-visual.

(2) 3 X 50 binoculars.

d. Time and Date of Sighting:

(1) 02/0100Z May.

(2) Night.

e. North Carver, Massachusetts.

f. Mr. [REDACTED]

North Carver, Massachusetts

Telephone: [REDACTED]

Age: 30 Years

Occupation: Iron Worker - Foreman

g. Weather and Winds:

Weather from 02/0100Z to 02/0300Z:

<u>ALTITUDE</u>	<u>DIRECTION/SPEED</u>	<u>TEMPERATURE</u>
6,000'	090/20	+2
10,000'	090/25	-1
16,000'	050/10	-12
20,000'	040/10	-25
30,000'	270/15	-47
50,000'	320/25	-56

<u>DATE/TIME</u>	<u>SKY CONDITION</u>	<u>TEMPERATURE/DEW POINT</u>	<u>WIND</u>
02/0100Z	High, Scattered 15	39/25	09/05
02/0200Z	High, Scattered 15	38/28	09/04
02/0300Z	High, Scattered 15	35/26	07/04

h. Thin wisps of fog.

i. EC-121H flying local at Otis Air Force Base diverted to area. Five personnel scanning observed no UFO's or aircraft.

j. None known.

k. Preparing officer is Major Kenneth W. Struwe, Chief, Base Operations and Training Division, Otis Air Force Base. Preparing officer was driving on highway 3, approximately 7 miles east of

sighting at time of initial report. Nothing unusual was noticed. The weather was clear, visibility unrestricted and an occasional wisp of fog was encountered.

The last report submitted by Mr. [REDACTED] of an object at 270 degrees may have been a star. The Air Almanac listed a bright star on that heading.

Radar scan of the general area was made by Boston Search and Otis RAPCON. No unknown targets were observed. The area was also checked by five scanners on a EC-121 aircraft.

Comments of reporting officer are purely conjective, but it is felt that stars were the objects sighted.

Kenneth W. Struwe

KENNETH W. STRUWE
Major, USAF
Chief, Base Operations and
Training Division

2 Atch
1. Statement by Airdrome Officer
on Duty
2. Map of Area

3 May 1964

S T A T E M E N T

SUBJECT: Reported UFO

1. At approximately 0103Z, a Mr. [REDACTED] from North Carver called to report an UFO. He described the object as having 3 revolving beacons (as opposed to flashing or Grimes type), one red, one green and one blue. In addition to the this object, three (3) smaller ones in step formation trailed behind and had the same description as the larger item. This group were supposed to be moving slowly down the horizon until the smaller three (3) disappeared behind the trees. This formation was located SW of Carver. Mr. [REDACTED] reported during his initial call, he had observed this group (Estimated Altitude 5000'-6000') for 20 or 30 minutes and was sure they were not aircraft of any type he had ever seen. At 0120Z, the Base Operator was instructed to transfer the call to WOC. WOC diverted HOMEY 68 to the area in question, but aircraft did not note anything unusual. Mr. [REDACTED] called back and stated that the aircraft had flown between his (Mr. [REDACTED]) and the object's position. I asked him if the aircraft's rotating beacon was similar? He stated that to him the aircraft had a flashing light. He further stated that the aircraft beacon was much smaller than the objects' lights. Mr. [REDACTED] stated the object SW was still there and mentioned a second object due west of his position. (By this time, Mr. [REDACTED] had obtained a Navy compass). After the first call, we checked with Boston Search, Control Tower, RAPCON, etc., for possible information Boston Search contacted State Police which in turn contact local police, who confirmed the objects but did not identify them. At 0151Z, I went to the Tower to observe for myself. The Tower then called an aircraft in local area and asked if they would mind flying in the local area for any unusual sighting. The aircraft reported he could see nothing out of the ordinary. At 0225Z, Base Operations received another call from Mr. [REDACTED] stating that he had spotted a third object, also in the same general area and confirmed by the police.

2. Other Factors:

a. Tower and Falmouth Police reported shooting star at 0030Z, 3 May.

b. There was a helicopter flying in vicinity of Carver (Tower had no contact with it) (Quonset verified all their helicopter were on the ground).

c. Several groups of stars and/or planets were visible low on the horizon at the approximate heading given by Mr. [REDACTED]

Atch 1

551 Cmbt Spt Gp (551BOT)
Otis AFB Mass 02542

UNITED STATES AIR FORCE
OFFICIAL BUSINESS

EW - UFD

AFSC (FTD)
Wright-Patterson AFB Ohio 45433

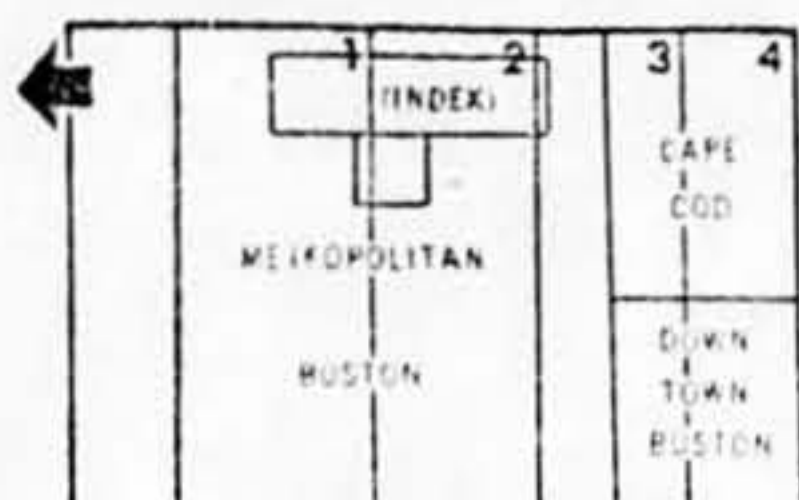
3. Mr. [REDACTED]'s address is:

[REDACTED]
[REDACTED]r
[REDACTED]

4. During the various calls received from Mr. [REDACTED] (paid for by caller), he seemed frightened, sincere and sober. He stated that he was scared and was not leaving the house.

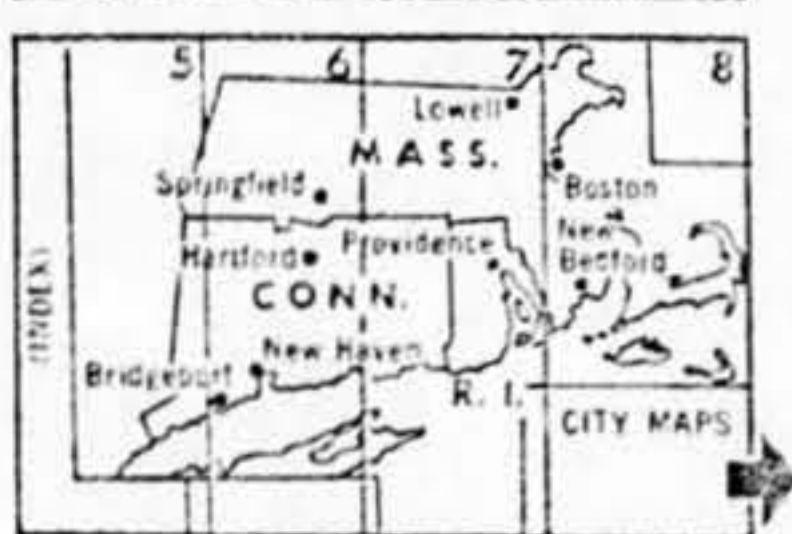
5. These objects were never picked up on radar.

s/t/ W. H. LEONARD, A03038923
Captain, USAF
Airdrome Officer on Duty



Red numbers and lines on Key Map correspond to red numbered fold panels of map.

Index shows a fold number and letter for each town. Open map at proper fold, locate red line square with the matching letter and indexed item will be found within this square.



CONNECTICUT INDEX

Counties		Cities & Towns		Prospect	
Fairfield	6-O	Haddam Neck	6-P	Prospect	6-O
Hartford	6-L	Haddam	6-P	Putnam	7-K
Litchfield	6-K	Hallville	7-O	Quaker Hill	7-O
Middlesex	6-P	Hamburg	7-O	Quinebaug	7-I
New London	7-O	Hamden	6-O	Rainbow	6-L
New Haven	6-O	Hampton	7-K	Rawson	7-K
Tolland	7-K	Hampton Station	7-K	Redding	6-O
Windham	7-K	Hancock	6-M	Redding Ridge	6-O
		Hanover	7-M	Reynolds Bridge	6-M
		Hartford	6-L	Ridgebury	5-P
		Hartwinton	6-K	Ridgefield	5-R
		Hawleyville	6-O	Riverton	6-I
		Hazardville	6-J	Rockfall	6-P
		Hazardville (Sta.)	6-J	Rockland	6-P
		Hebron	7-M	Rockville	6-L
		Higganum	6-P	Rocky Hill	6-N
		Hopeville	7-M	Roxbury	6-M
		Hoskins	6-L	Roxbury Falls	6-O
		Hotchkissville	6-M	Sachem Head	6-R
		Huntingdon	6-Q	Salern	7-O
		Huntsville	6-I	Salisbury	5-J
		Ivoryton	6-P	Sandy Hook	6-O
		Jewett City	7-M	Savin Rock	6-Q
		Kensington	6-N	Saybrook Point	7-Q
		Kent	5-N	Scantic	6-L
		Kent Furnace	5-L	Scotland	7-M
		Killingworth	6-P	Seymour	6-O
		Lakeside	6-M	Shalerfield	6-P
		Lakeville	5-J	Sharon	5-L
		Lanesville	5-N	Shelton	6-Q
		Lebanon	7-M	Sherman	5-N
		Leedyard	7-O	Short Beach	6-R
		Ledyardville	6-P	Simsbury	6-L
		Leelet Is	6-R	Somers	6-J
		Lime Rock	6-I	Somersville	6-J
		Lime Rock (Sta.)	6-K	Sound View	7-Q
		Litchfield	6-K	S. Britain	6-O
		Madison	6-R	Southbury	6-O
		Manchester	6-N	S. Canaan	6-I
		Mansfield	7-K	Southford	6-O
		Mansfield Cen.	7-K	S. Glastonbury	6-N
		Mansfield Depot	7-K	Southington	6-N
		Marble Dale	6-M	S. Kent	5-N
		Marion	6-M	S. Killingly	7-K
		Marlboro	6-N	S. Lyme	7-Q
		Mashapaug	7-I	S. Meriden	6-P
		Massapeag	7-O	S. Norfolk	6-K
		Mechanicsville	7-K	S. Weathersfield	6-N
		Melrose	6-J	S. Willington	7-K
		Meriden	6-P	S. Windham	7-M
		Merrrow	7-K	S. Windsor	6-L
		Middlebury	6-O	S. Woodstock	7-K
		Middlefield	6-P	Spring Hill	7-K
		Middle Haddam	6-N	Stafford	7-I
		Middletown	6-N	Stafford Sprs.	7-I
		Milford	6-Q	Staffordville	7-I
		Mildale	6-N	Stamford	5-T
		Millington	7-O	Stepney Depot	6-O
		Mill Plain	5-P	Sterling	7-M
		Millstone	7-Q	Stevenson	6-O
		Milton	6-K	Still River	5-N
		Minortown	6-M	Stonington	7-O
		Mohegan	7-O	Stony Creek	6-R
		Momauguin	6-R	Storrs	7-K
		Monroe	6-Q	Stratford	6-Q
		Montowese	6-P	Sufield	6-J
		Montville	7-O	Taconic	5-J
		Moodus	6-P	Taftville	7-M
		Moodus	7-M	Talcottville	6-L
		Mt. Hope	7-K	Tarriffield	6-L
		Morris	6-M	Terryville	6-M
		Mystic	7-O	Thomaston	6-M
		Naugatuck	6-O	Thompson	7-I
		New Britain	6-N	Thompsonville	6-J
		New Canaan	5-R	Tolland	6-L
		New Fairfield	5-P	Torrington	6-K
		New Hartford	6-K	Torrington	6-K
		New Haven	6-R	Tracy	6-P
		Newington	6-N	Trumbull	6-Q
		New London	7-O	Twin Lakes	6-I
		New Milford	5-N	Tylerville	6-P
		New Preston	6-M	Uncasville	7-O
		Newtown	6-O	Union	7-I
		Niantic	7-Q	Unionville	6-L
		Nichols	6-O	Upper Stepney	6-Q
		Noank	7-O	Vernon	6-L
		Norfolk	6-I	Vernon Center	6-L
		N. Ashford	7-J	Versailles	7-M
		N. Bloomfield	6-L	Voluntown	7-M
		N. Branford	6-R	Wallingford	6-P
		N. Canton	6-L	Wapping	6-L
		N. Colebrook	6-I	Warehouse Pt.	6-L
		N. Coventry	6-L	Warren	5-K
		Northfield	6-M	Warrenville	7-K
		Northford	6-P	Washington	6-M
		N. Franklin	7-M	Washington Depot	6-M
		N. Granby	6-J	Waterbury	6-M
		N. Grosvenor Dale	7-I	Waterford	7-O
		N. Haven	6-P	Watertown	6-M
		N. Lyme	7-O	Wauregan	7-K
		N. Madison	6-P	Weatogue	6-L
		N. Plain	7-O	Wequetequoque	7-O
		N. Stonington	7-O	W. Ashford	7-K
		Northville	6-M	W. Avon	6-L
		N. Westchester	6-N	Westbrook	6-R
		N. Wilton	5-R	W. Cheshire	6-O
		N. Windham	7-K	W. Cornwall	6-K
		N. Woodbury	6-M	Westfield	6-N
		N. Woodstock	7-I	Westfield	7-K
		Norwalk	6-S	W. Cushman	6-N
		Norwich	7-O	W. Granby	6-J
		Oakdale	7-O	W. Hartford	6-L
		Oakville	6-M	W. Hartland	6-I
		Old Lyme	7-O	W. Haven	6-O
		Old Mystic	7-O	Westminster	7-M
		Old Saybrook	6-R	W. Mystic	7-O
		Oneco	7-M	Weston	6-O
		Orange	6-Q	Westport	6-Q
		Orcutt	7-I	W. Willington	7-K
		Owenoke	6-S	Wethersfield	6-N
		Oxford	6-O	Whigville	6-M
		Packeburg	7-M	Wilimantic	7-M
		Pawcatuck	7-O	Wilsonville	6-L
		Pedquabuck	6-M	Wilton	5-R
		Phoenixville	7-K	Winchester Cen.	6-K
		Pine Meadow	6-K	Windham	6-L
		Plainfield	7-M	Windham	7-M
		Plainville	6-N	Windsor	6-L
		Plantsville	6-N	Windsor Locks	6-L
		Pleasant Valley	6-K	Windsorville	6-L
		Plymouth	6-M	Winthrop	6-K
		Pomfret	7-K	Wintrop	6-P
		Pomfret Cen.	7-K	Wolcott	6-M
		Pond Meadow	6-R	Woodbridge	6-O
		Pond Point	6-O	Woodbury	6-M
		Poquetamuck	6-P	Woodmont	6-O
		Poquonock	7-O	Woodstock	7-I
		Poquonock Bridge	6-L	Woodtick	6-M
		Postland	6-N	Woodville	6-M
		Preston	7-O	Yalesville	6-P
				Yanfic	7-M

MASSACHUSETTS INDEX

Counties		E. Whately		N. Abington	
Barnstable	8-N	E. Windsor	6-E	N. Adams	6-C
Berkshire	6-E	Edgartown	8-O	N. Amherst	6-F
Bristol	7-L	Ellisville	8-G	Northampton	6-H
Dukes	8-O	Elmwood	8-K	N. Andover	8-C
Essex	8-C	Etting	6-D	N. Attleboro	7-J
Franklin	6-D	Essex Falls	8-C	N. Beverly	8-C
Hampden	6-J	Essex	8-E	N. Billerica	7-D
Hampshire	6-H	Everett	8-E	N. Blandford	6-C
Middlesex	7-F	Fairhaven	8-M	Northboro	7-H
Nantucket	8-R	Fall River	8-M	Northbridge	7-H
Norfolk	7-H	Falmouth	8-M	Northbridge Center	7-J
Plymouth	8-I	Falmouth Hts	8-M	N. Brookfield	7-G
		Fairley	6-D	N. Carver	8-K
				N. Chatham	8-N

